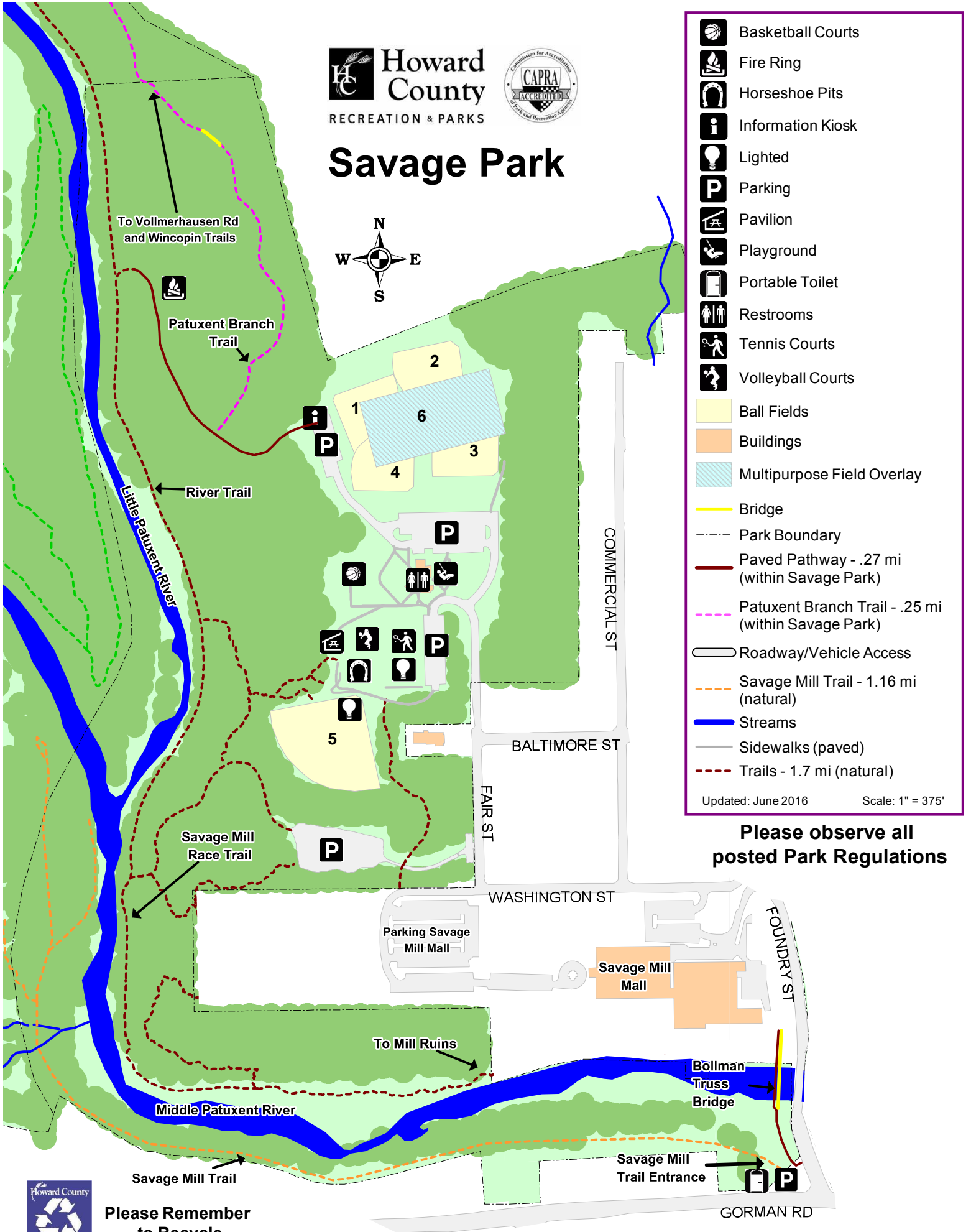


























Savage Park



-  Basketball Courts
 -  Fire Ring
 -  Horseshoe Pits
 -  Information Kiosk
 -  Lighted
 -  Parking
 -  Pavilion
 -  Playground
 -  Portable Toilet
 -  Restrooms
 -  Tennis Courts
 -  Volleyball Courts
 -  Ball Fields
 -  Buildings
 -  Multipurpose Field Overlay
 -  Bridge
 -  Park Boundary
 -  Paved Pathway - .27 mi (within Savage Park)
 -  Patuxent Branch Trail - .25 mi (within Savage Park)
 -  Roadway/Vehicle Access
 -  Savage Mill Trail - 1.16 mi (natural)
 -  Streams
 -  Sidewalks (paved)
 -  Trails - 1.7 mi (natural)
- Updated: June 2016 Scale: 1" = 375'

Please observe all posted Park Regulations



Please Remember to Recycle