

1

2

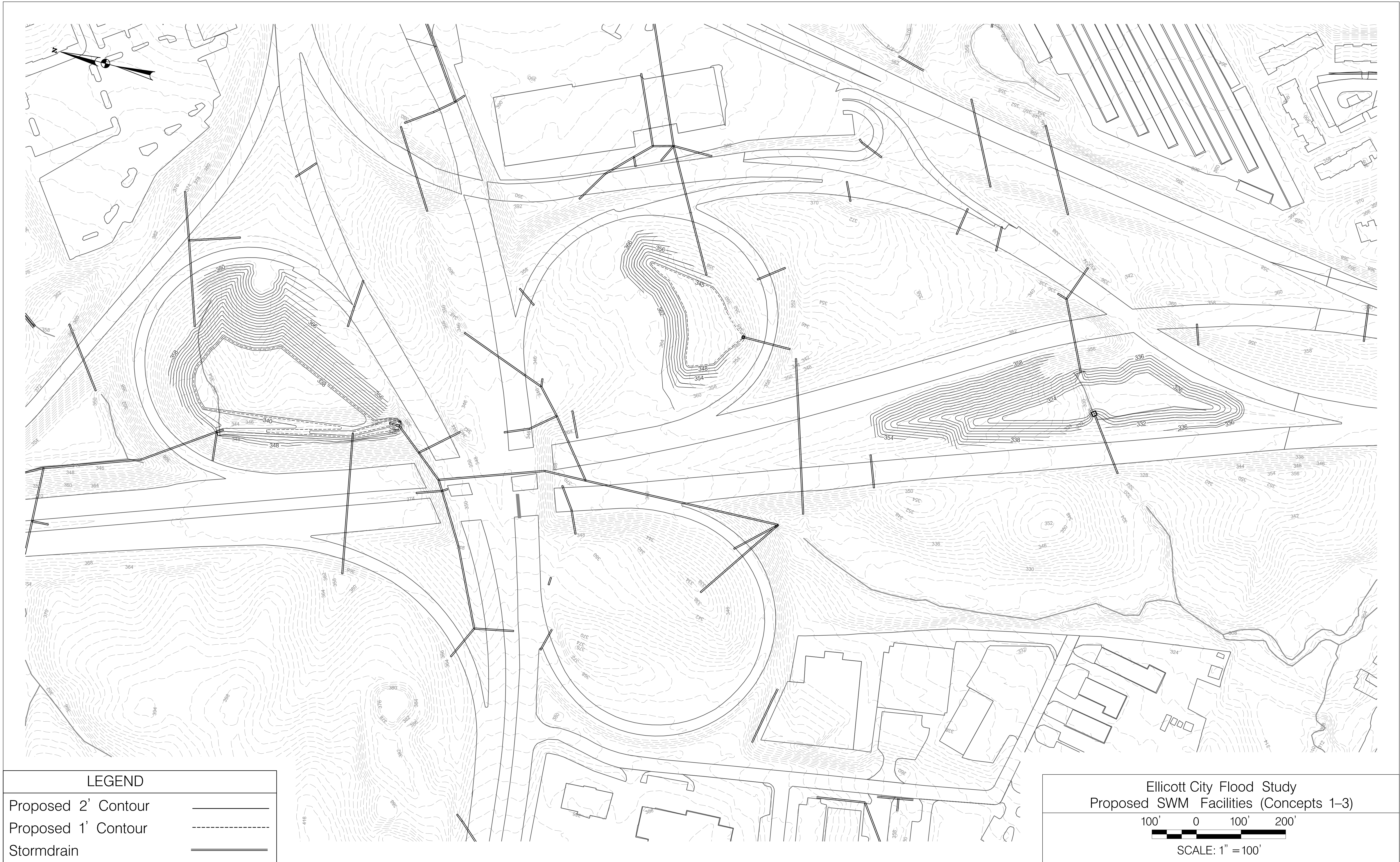
3

4

5

6

7



LEGEND

- Proposed 2' Contour
- Proposed 1' Contour
- Stormdrain

Ellicott City Flood Study
Proposed SWM Facilities (Concepts 1-3)



SCALE: 1" = 100'



EXISTING PIPE
TO BE REMOVED

LEGEND	
Existing Stormdrain	-----
Proposed Stormdrain	-----

Ellicott City Flood Study
Concept 4 Stormdrain Map

50' 0 50' 100'

SCALE: 1" = 50'

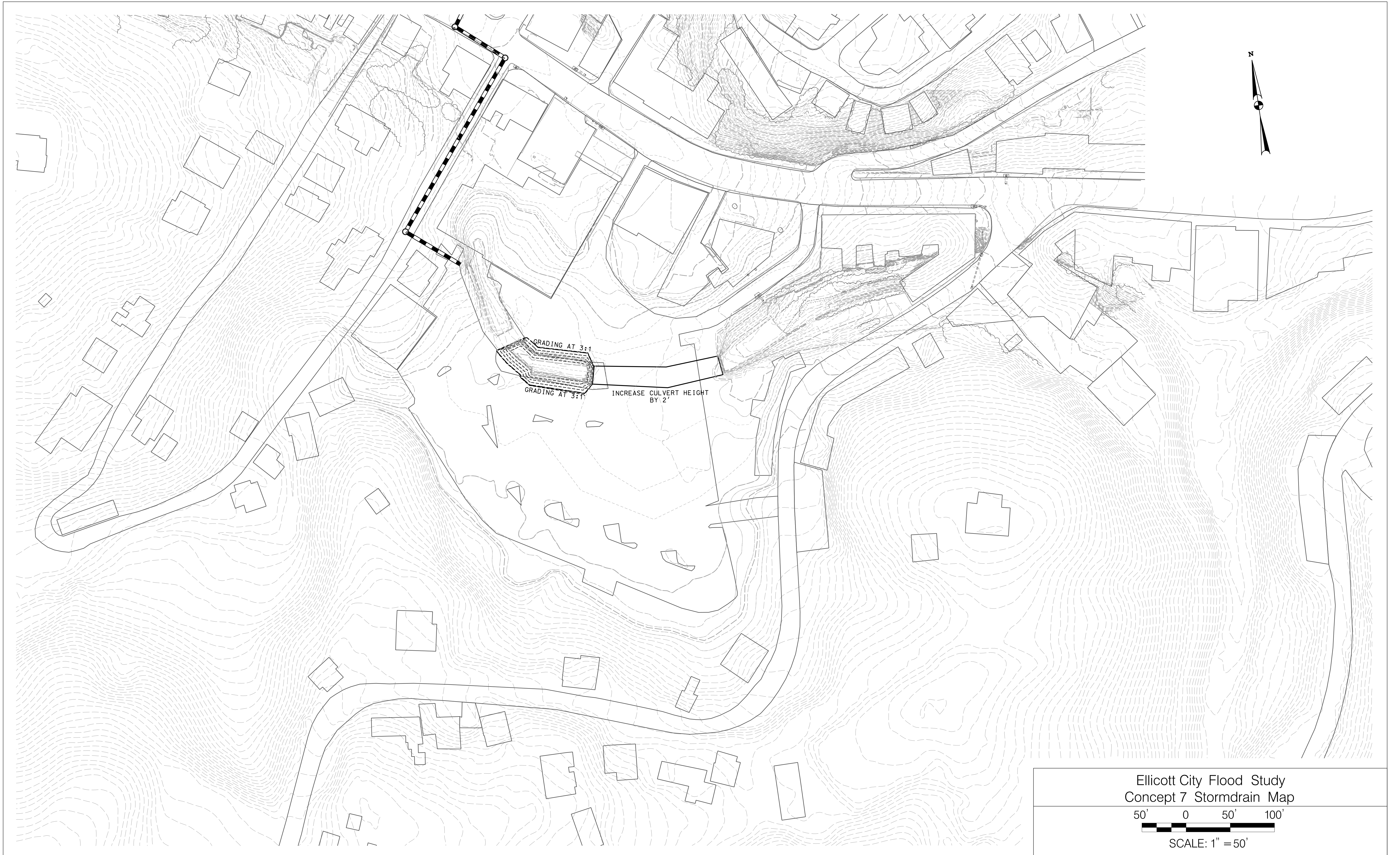


LEGEND	
Existing Stormdrain	-----
Proposed Stormdrain	==


Ellicott City Flood Study
Concept 5 and 6 Stormdrain Map

50' 0 50' 100'

SCALE: 1" = 50'



Ellicott City Flood Study
Concept 7 Stormdrain Map



SCALE: 1" = 50'