











Patapsco River Lower North Branch Watershed Assessment

Assessment Results and Preliminary Recommended Sites

 Streams and Rivers	 Stream Restoration Assessment	 New BMP Assessment	 Tree Planting Assessment
 Patapsco River Lower North Branch Watershed	 Stream Restoration Recommendations	 New BMP Recommendation Drainage Area	 Tree Planting Area Recommendations
 Outfall Stabilization Assessment	 BMP Conversion Assessment	(Note: Only sites with recommendations are labeled with a site ID)	

0 0.25 0.5 1 Miles

