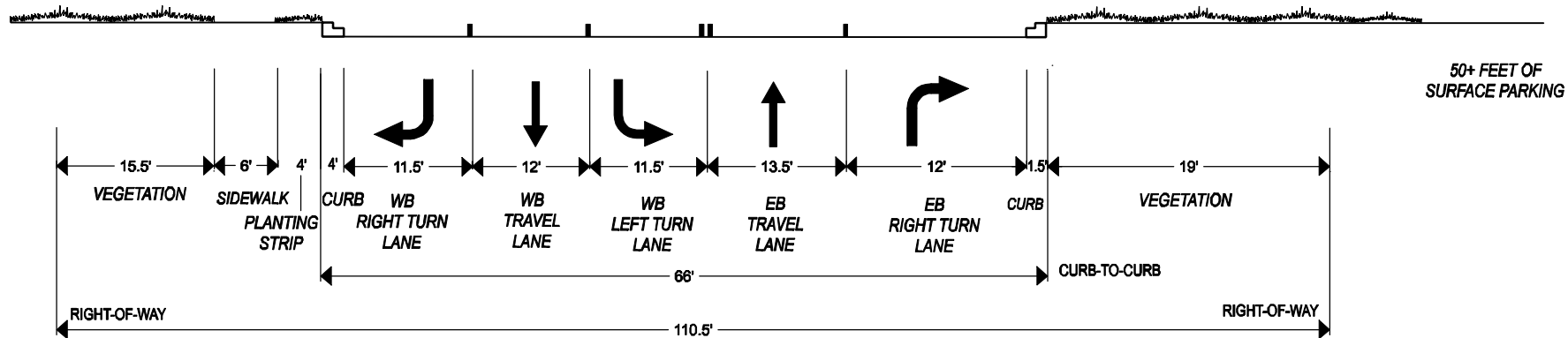


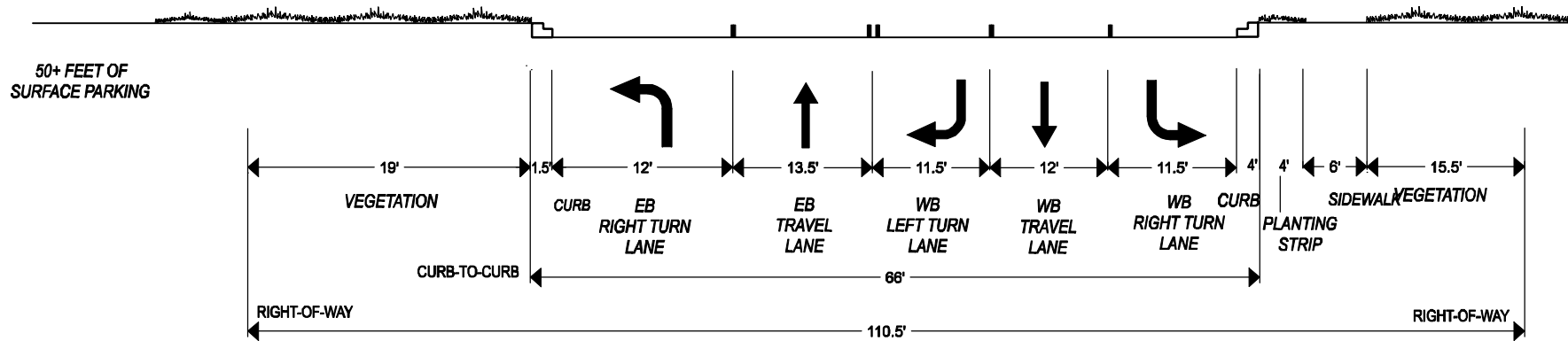
Appendix C:

Existing Cross Sections

MD 108 (EB): GUILFORD ROAD TO WAKE FOREST ROAD

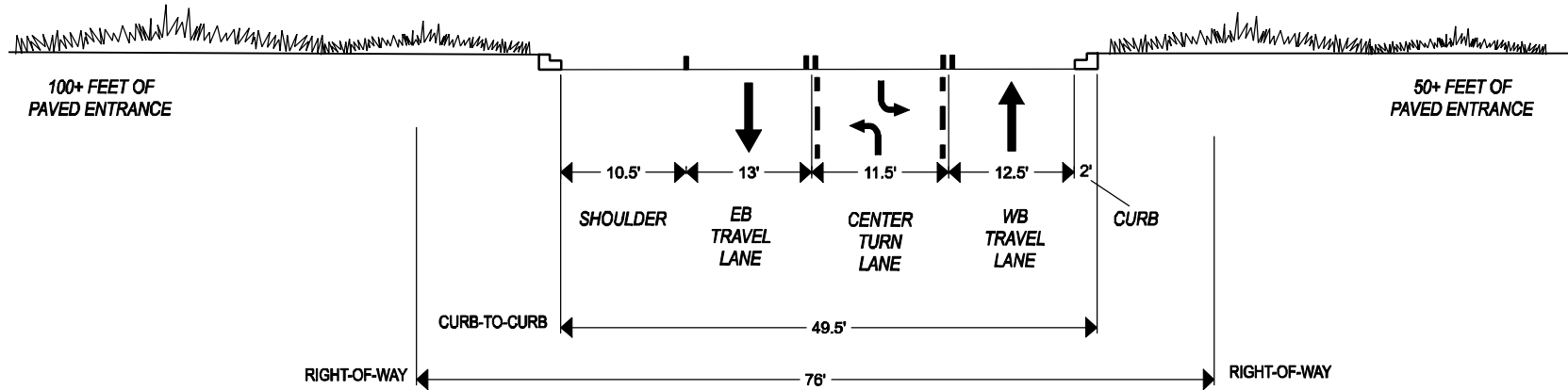


MD 108 (WB): GUILFORD ROAD TO WAKE FOREST ROAD

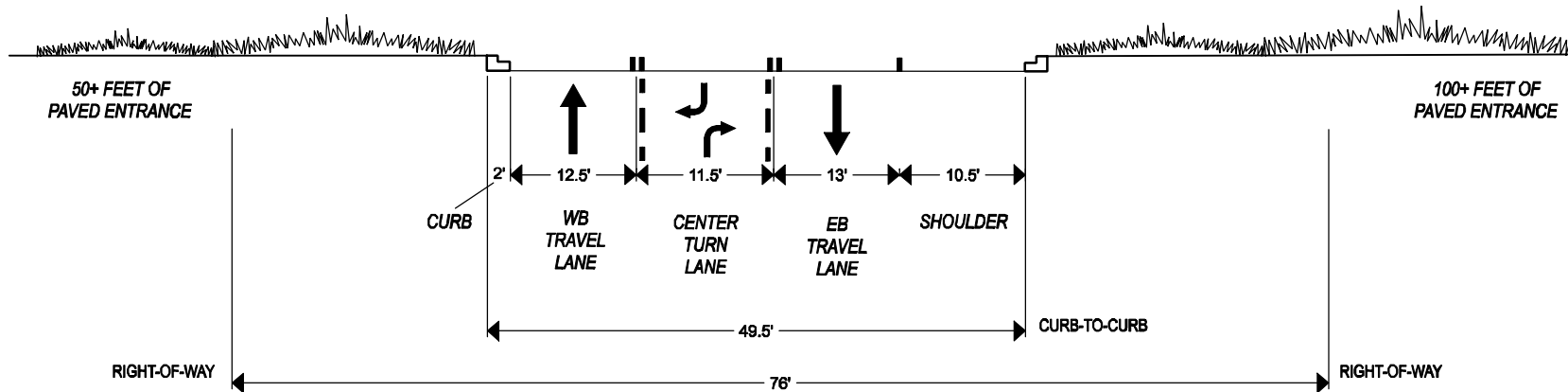


C:\SABRA\Projects\MD 108\Drawings\MD 108 EB WB Existing Cross Sections\MD 108 EB WB Existing Cross Sections - 17 MD (01.21.19).dgn
 PLOTTER: P:\Info\Plotting\21_2014.47.0234.dwg
 FILE NAME: C:\SABRA\Projects\MD 108\Drawings\MD 108 EB WB Existing Cross Sections\MD 108 EB WB Existing Cross Sections - 17 MD (01.21.19).dgn

MD 108 (EB): WAKE FOREST ROAD TO BANK OF AMERICA ENTRANCE

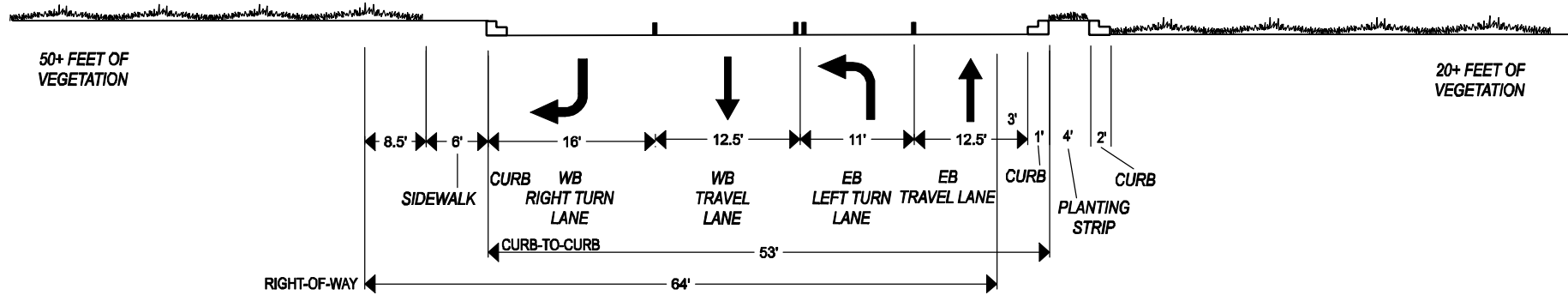


MD 108 (WB): WAKE FOREST ROAD TO BANK OF AMERICA ENTRANCE

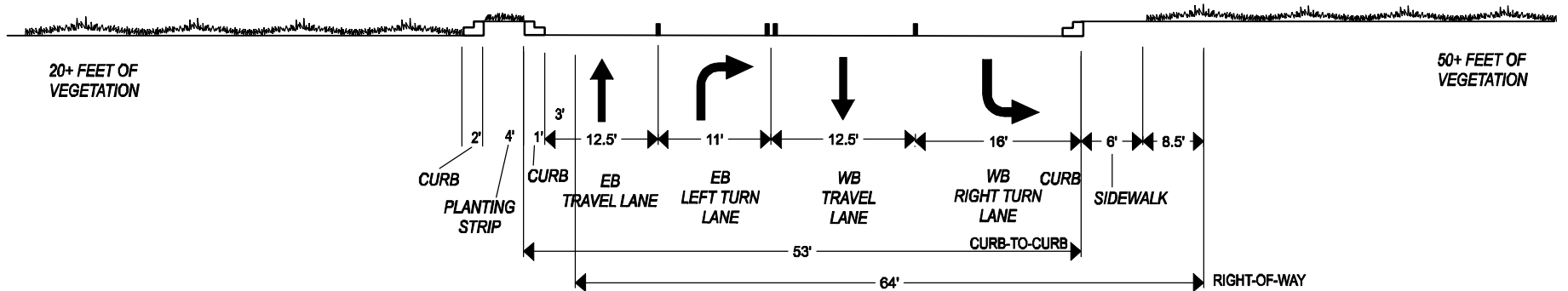


C:\SABRA\Projects\MD 108\Drawings\MD 108 EB WB Existing Cross Sections\MD 108 EB WB Existing Cross Sections - 17 MD 0121-19.dwg
 PLOTTED: Thursday, February 23, 2017 11:53 AM
 FILE NAME: C:\SABRA\Projects\MD 108\Drawings\MD 108 EB WB Existing Cross Sections\MD 108 EB WB Existing Cross Sections - 17 MD 0121-19.dwg

MD 108 (EB): BANK OF AMERICA ENTRANCE TO TEN OAKS ROAD

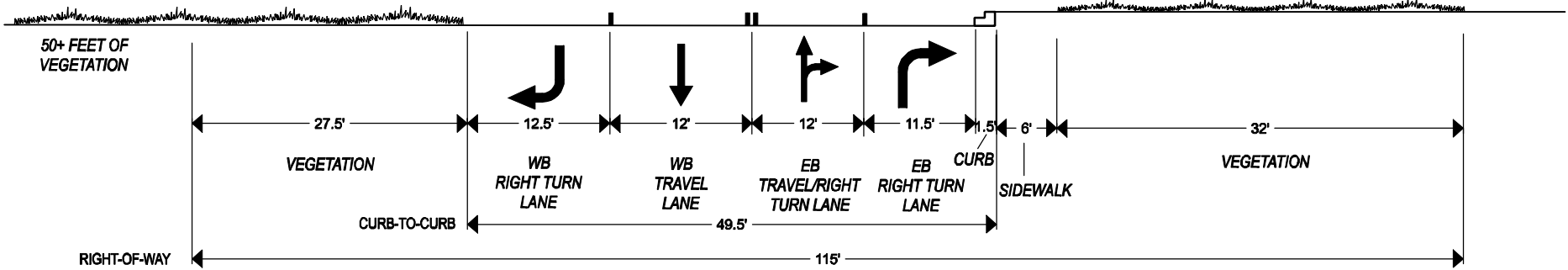


MD 108 (WB): BANK OF AMERICA ENTRANCE TO TEN OAKS ROAD

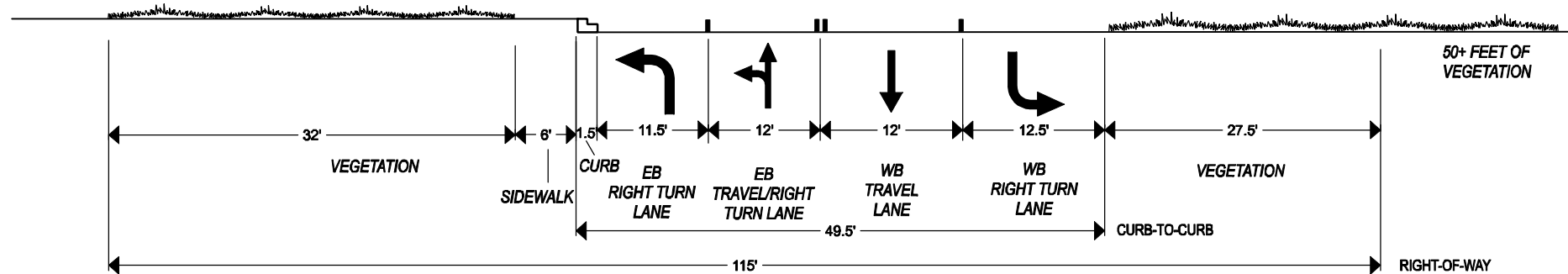


C:\SABRA\Projects\MD 108\Drawings\MD 108 EB WB Existing Cross Sections.dwg, Section 03, MD 108 EB WB
 PLOTTED: Thursday, February 23, 2017, 11:54 AM
 FILE NAME: MD 108 EB WB Existing Cross Sections.dwg

MD 108 (EB): TEN OAKS ROAD TO EB MD 32 RAMPS

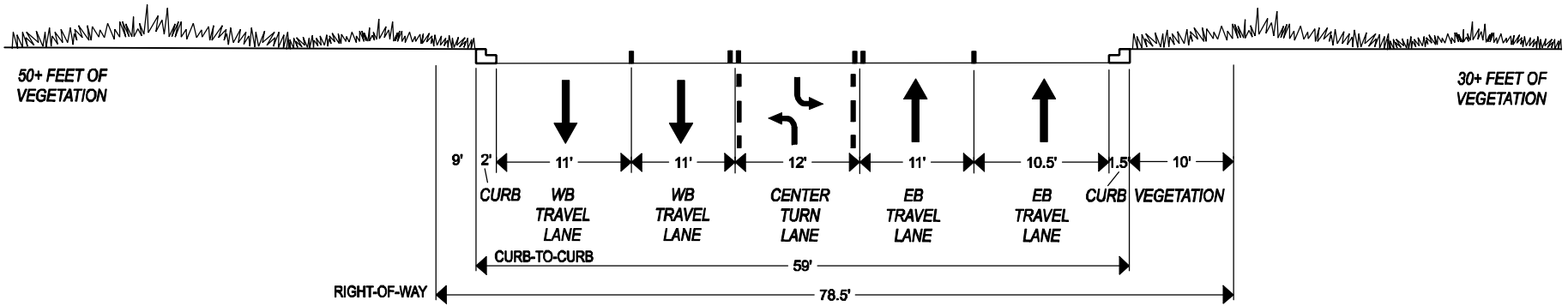


MD 108 (WB): TEN OAKS ROAD TO EB MD 32 RAMPS

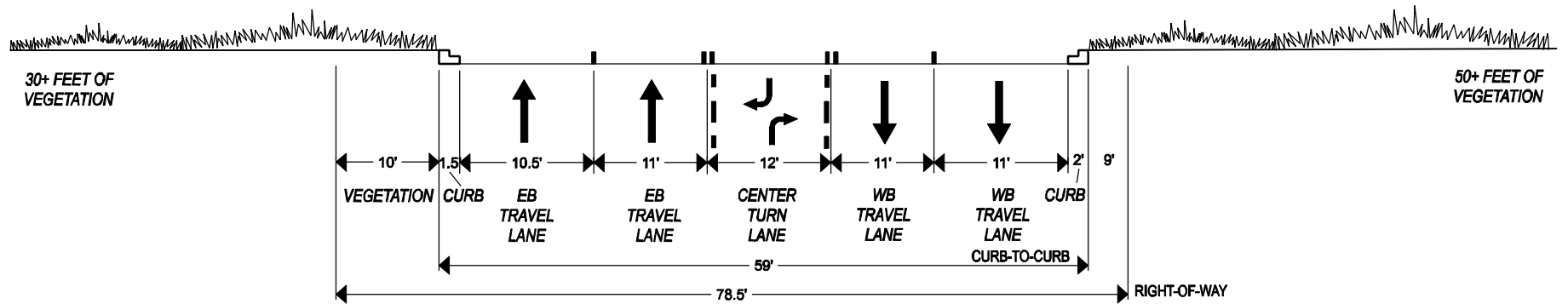


C:\SABWA\Projects\MD 108\Drawings\MD 108 EB WB Existing Cross Sections_Section 57_MD 101.21.19.dwg
 PLOTTED: Wednesday, July 02, 2014 4:25:37 PM
 FILE NAME: 102013261 Howard County, CA 10-28_C01_L08011.dwg

MD 108 (EB): AUTO DRIVE / SIGNAL BELL LANE TO GREAT STAR DRIVE

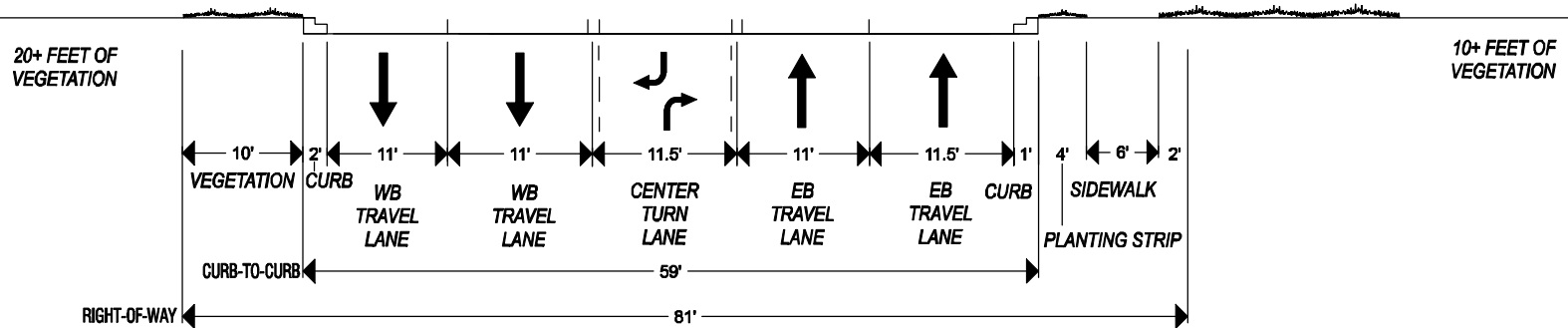


MD 108 (WB): AUTO DRIVE / SIGNAL BELL LANE TO GREAT STAR DRIVE

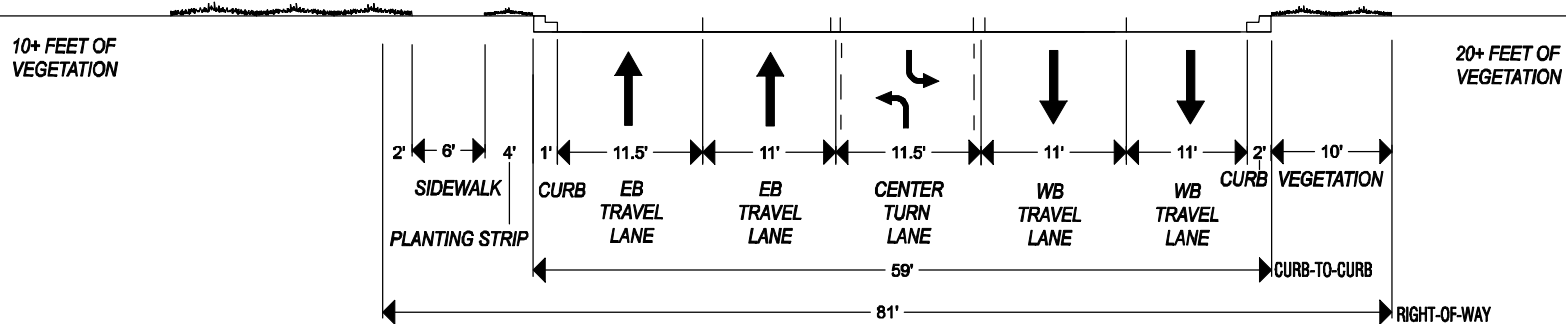


C:\SABRA\Projects\MD 108\Drawings\MD 108 EB\MD 108 EB Cross Section.dwg
 PLOTTER: PLOTTER: 21 2014.12.02.00 PM
 FILE NAME: MD 108 EB Cross Section.dwg

MD 108 (EB): GREAT STAR DRIVE TO LINDEN LINTHICUM LANE



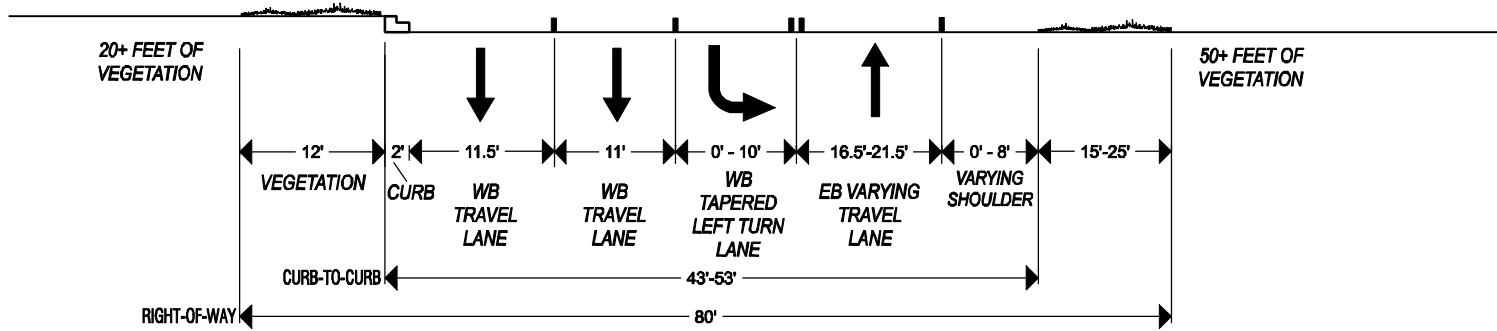
MD 108 (WB): GREAT STAR DRIVE TO LINDEN LINTHICUM LANE



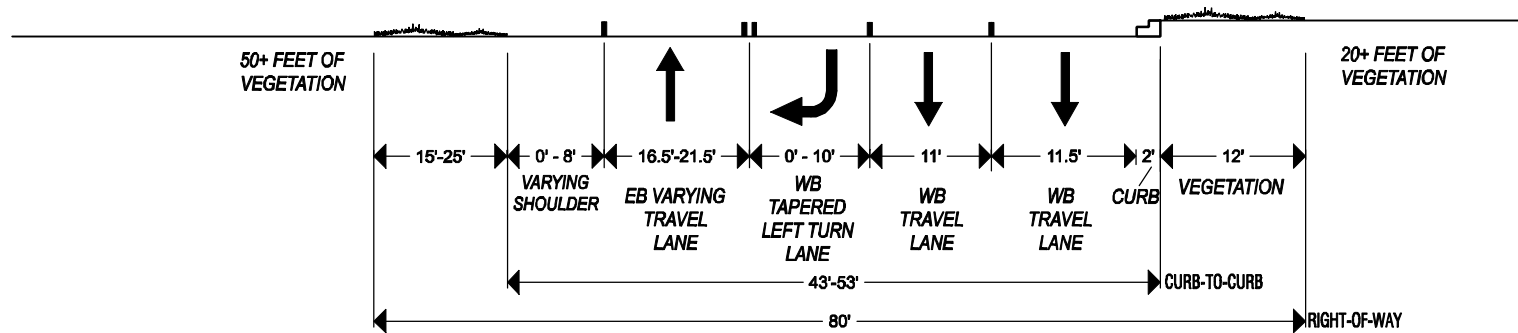
SABRA, WANG & ASSOCIATES, INC.
ENGINEERS • PLANNERS • ANALYSTS

MD 108
Guilford Rd. to Trotter Rd.
Existing Cross Sections

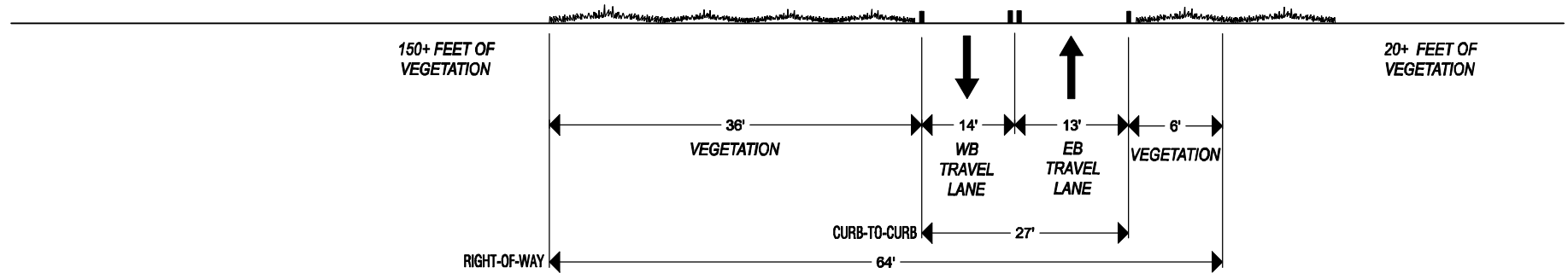
MD 108 (EB): LINDEN LINTHICUM LANE TO FARM DRIVEWAY (EAST OF FREESTATE GAS STATION)



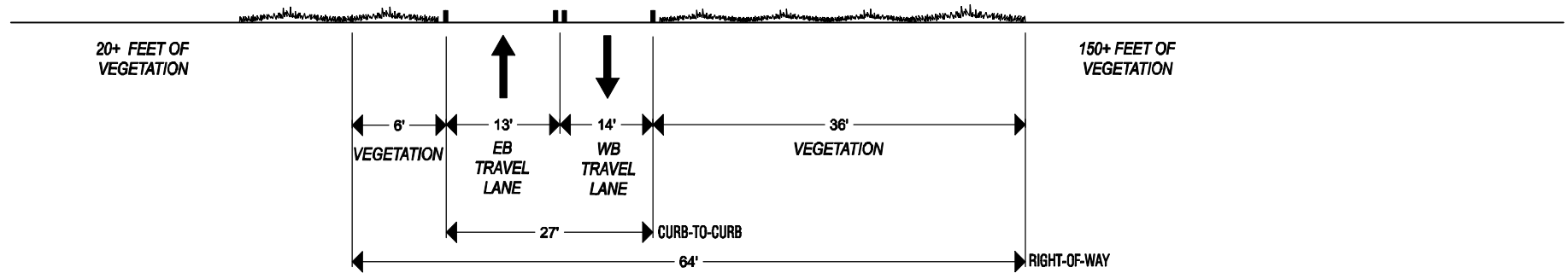
MD 108 (WB): LINDEN LINTHICUM LANE TO FARM DRIVEWAY (EAST OF FREESTATE GAS STATION)



MD 108 (EB): FARM DRIVEWAY (EAST OF FREESTATE GAS STATION) TO SHEPPARD LANE



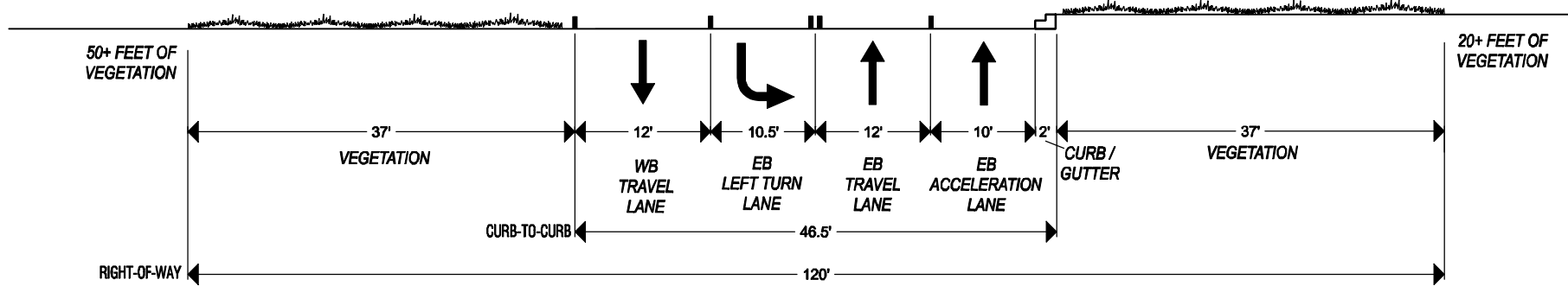
MD 108 (WB): FARM DRIVEWAY (EAST OF FREESTATE GAS STATION) TO SHEPPARD LANE



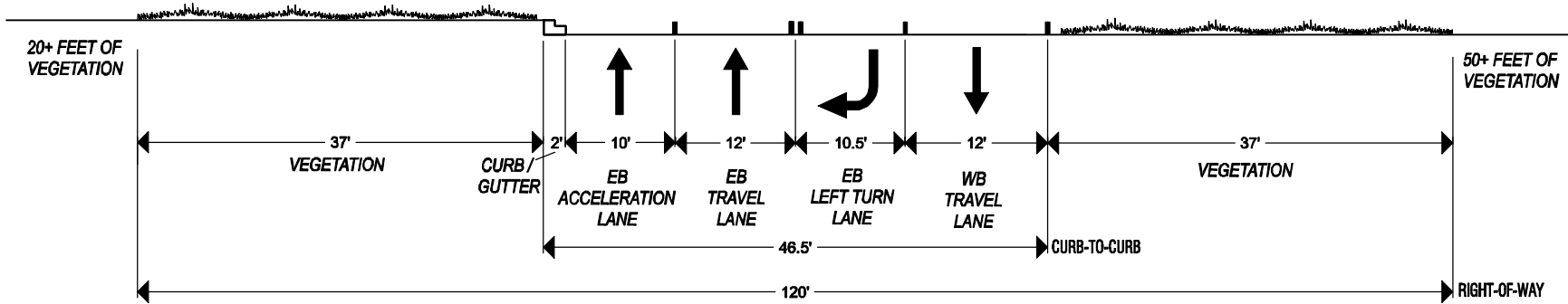
SABRA, WANG & ASSOCIATES, INC.
ENGINEERS • PLANNERS • ANALYSTS

MD 108
Gullford Rd. to Trotter Rd.
Existing Cross Sections

MD 108 (EB): RIVER HILL HIGH SCHOOL ENTRANCE TO RIVER HILL HIGH SCHOOL EXIT



MD 108 (WB): RIVER HILL HIGH SCHOOL ENTRANCE TO RIVER HILL HIGH SCHOOL EXIT



SABRA, WANG & ASSOCIATES, INC.
ENGINEERS • PLANNERS • ANALYSTS

MD 108
Guilford Rd. to Trotter Rd.
Existing Cross Sections

