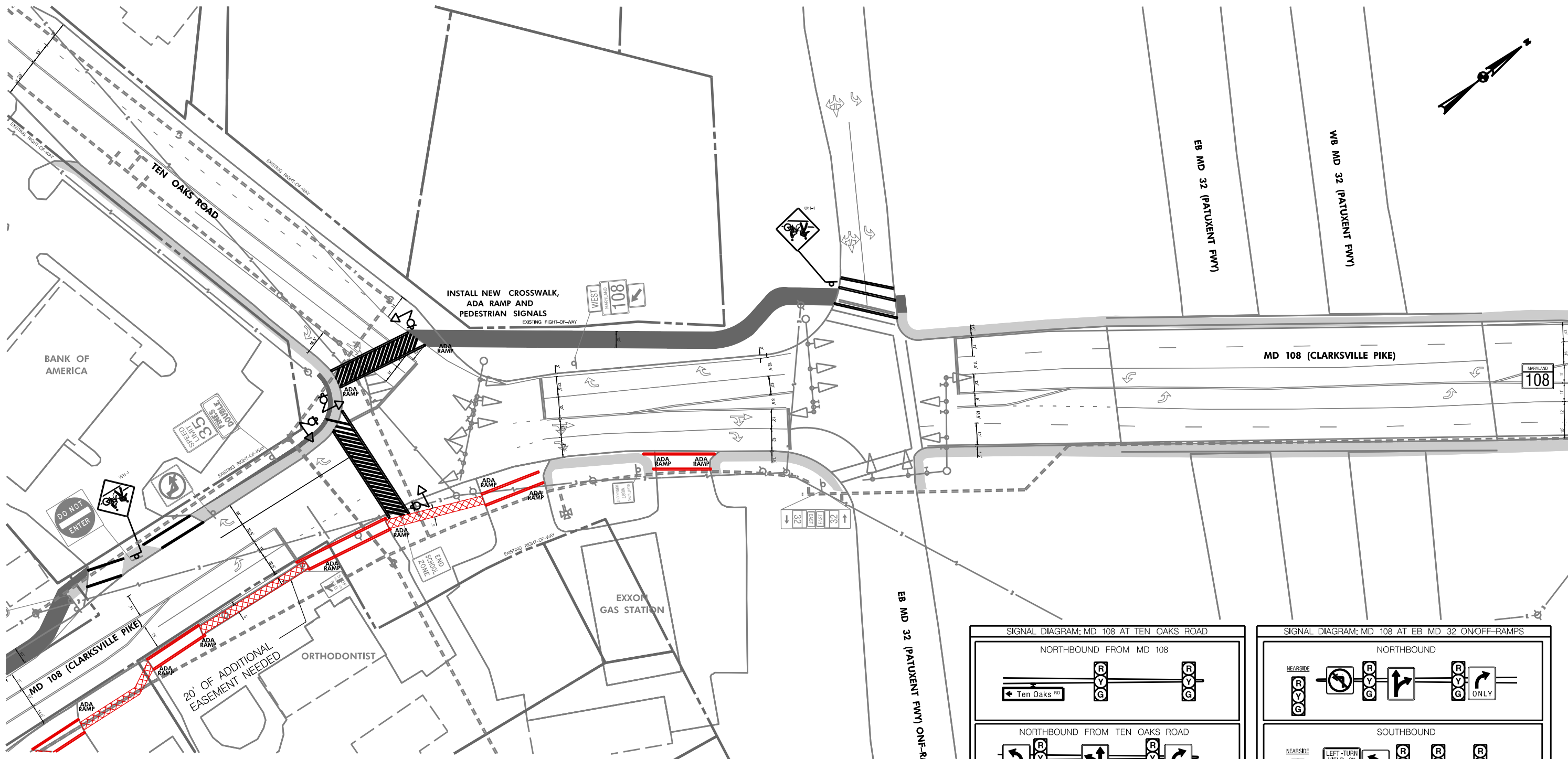



OPERATOR USE NAME PLOTTED DATES FILE NAMES ILES

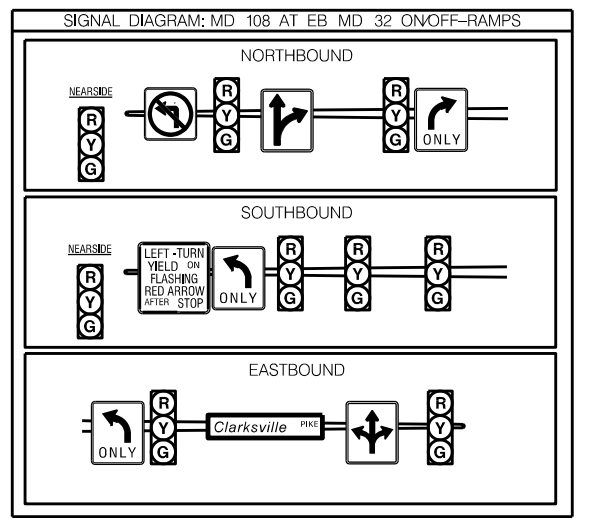
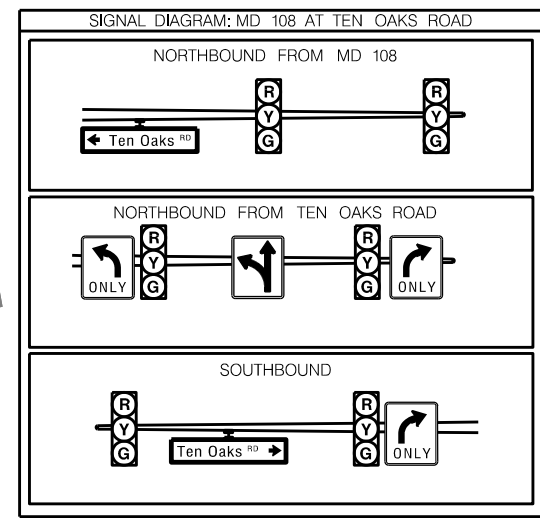
SYMBOL LEGEND	
	EXISTING
	PROPOSED
	EXISTING PAVEMENT MARKING ARROW
	EXISTING LANE WIDTH
	EXISTING GROUND MOUNTED SIGN
	EXISTING TRAFFIC SIGNAL POLE
	EXISTING PED SIGNAL HEAD
	PROPOSED PED SIGNAL HEAD
	EXISTING TRAFFIC SIGNAL HEAD
	EXISTING SIDEWALK
	PROPOSED SIDEWALK / PATH EXPANSION
	PROPOSED NEW MULTI-USE PATH
	PROPOSED CROSSWALK
	EXISTING SIGN TO REMAIN
	EXISTING TRAFFIC SIGNAL POLE WITH BUSH BUTTON
	EXISTING RIGHT OF WAY

UTILITIES LEGEND	
	EXISTING AERIAL ELECTRIC CABLES
	EXISTING WATER / SEWER LINE
	EXISTING STORM WATER LINE
	EXISTING WATER / SEWER MANHOLE
	EXISTING ELECTRIC POLE
	EXISTING FIRE HYDRANT



INSTALL NEW CROSSWALK,  
ADA RAMP AND  
PEDESTRIAN SIGNALS

MD 108 (CLARKSVILLE PIKE)

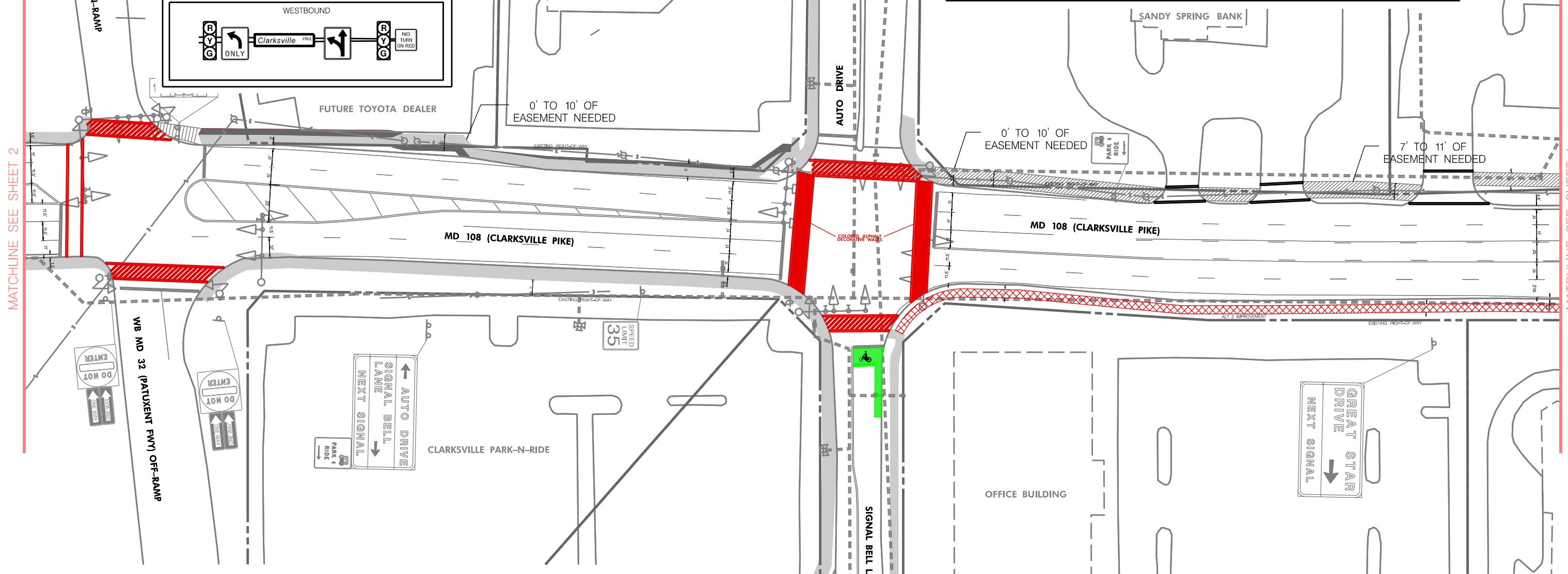
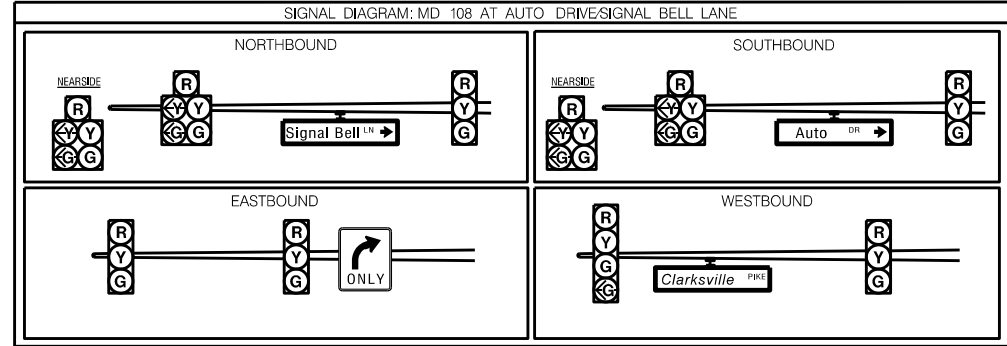
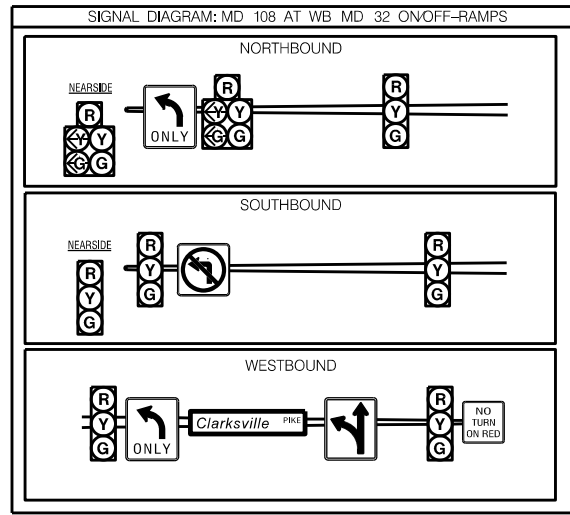


SYMBOL LEGEND		
	EXISTING	
	PROPOSED	
	EXISTING PAVEMENT MARKING ARROW	
	EXISTING LANE WIDTH	
	EXISTING GROUND MOUNTED SIGN	
	EXISTING TRAFFIC SIGNAL POLE	
	EXISTING PED SIGNAL HEAD	
	PROPOSED PED SIGNAL HEAD	
	EXISTING TRAFFIC SIGNAL HEAD	
	EXISTING TRAFFIC SIGNAL POLE WITH BUSH BUTTON	
	EXISTING RIGHT OF WAY	
	EXISTING SIDEWALK	PROPOSED SIDEWALK
	PROPOSED SIDEWALK / PATH EXPANSION	
	PROPOSED NEW MULTI-USE PATH	
	PROPOSED CROSSWALK	
	EXISTING SIGN TO REMAIN	
	EXISTING TRAFFIC SIGNAL POLE WITH BUSH BUTTON	
	EXISTING TRAFFIC SIGNAL POLE WITH BUSH BUTTON	

UTILITIES LEGEND	
	EXISTING AERIAL ELECTRIC CABLES
	EXISTING WATER / SEWER LINE
	EXISTING STORM WATER LINE
	EXISTING WATER / SEWER MANHOLE
	EXISTING ELECTRIC POLE
	EXISTING FIRE HYDRANT

MATCHLINE SEE SHEET DWG NO. 3

OPERATOR/USERNAME/PLOTTED/DATES  
FILE NAME/FILES



SYMBOL LEGEND		
	EXISTING	
	PROPOSED	
	EXISTING PAVEMENT MARKING ARROW	
	EXISTING LANE WIDTH	
	EXISTING GROUND MOUNTED SIGN	
	EXISTING TRAFFIC SIGNAL POLE	
	EXISTING PED SIGNAL HEAD	
	PROPOSED PED SIGNAL HEAD	
	EXISTING TRAFFIC SIGNAL HEAD	
	EXISTING SIGN TO REMAIN	
	EXISTING TRAFFIC SIGNAL POLE WITH BUSH BUTTON	
	EXISTING RIGHT OF WAY	
	EXISTING SIDEWALK	
	PROPOSED SIDEWALK / PATH EXPANSION	
	PROPOSED NEW MULTI-USE PATH	
	PROPOSED CROSSWALK	
	EXISTING SIGN TO REMAIN	
	EXISTING TRAFFIC SIGNAL POLE WITH BUSH BUTTON	
	EXISTING RIGHT OF WAY	
	PROPOSED SIDEWALK	

UTILITIES LEGEND	
	EXISTING AERIAL ELECTRIC CABLES
	EXISTING WATER / SEWER LINE
	EXISTING STORM WATER LINE
	EXISTING WATER / SEWER MANHOLE
	EXISTING ELECTRIC POLE
	EXISTING FIRE HYDRANT

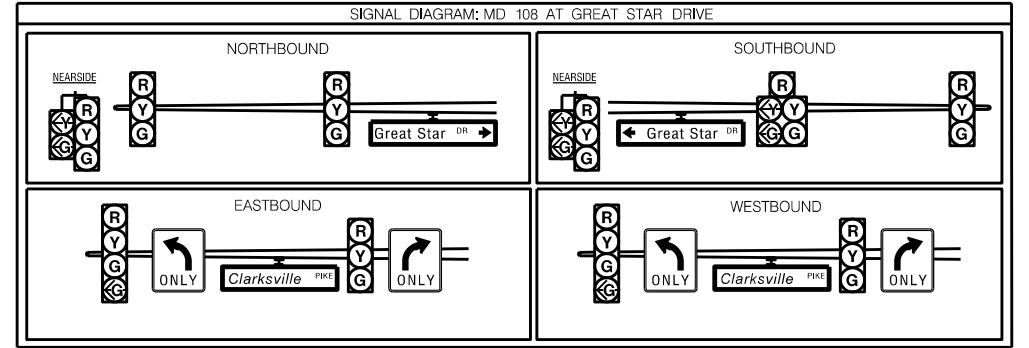
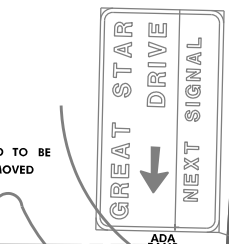
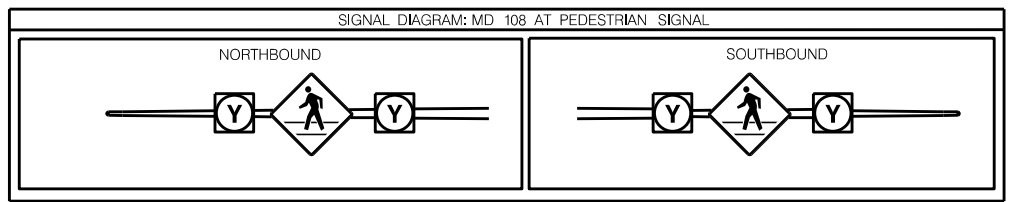
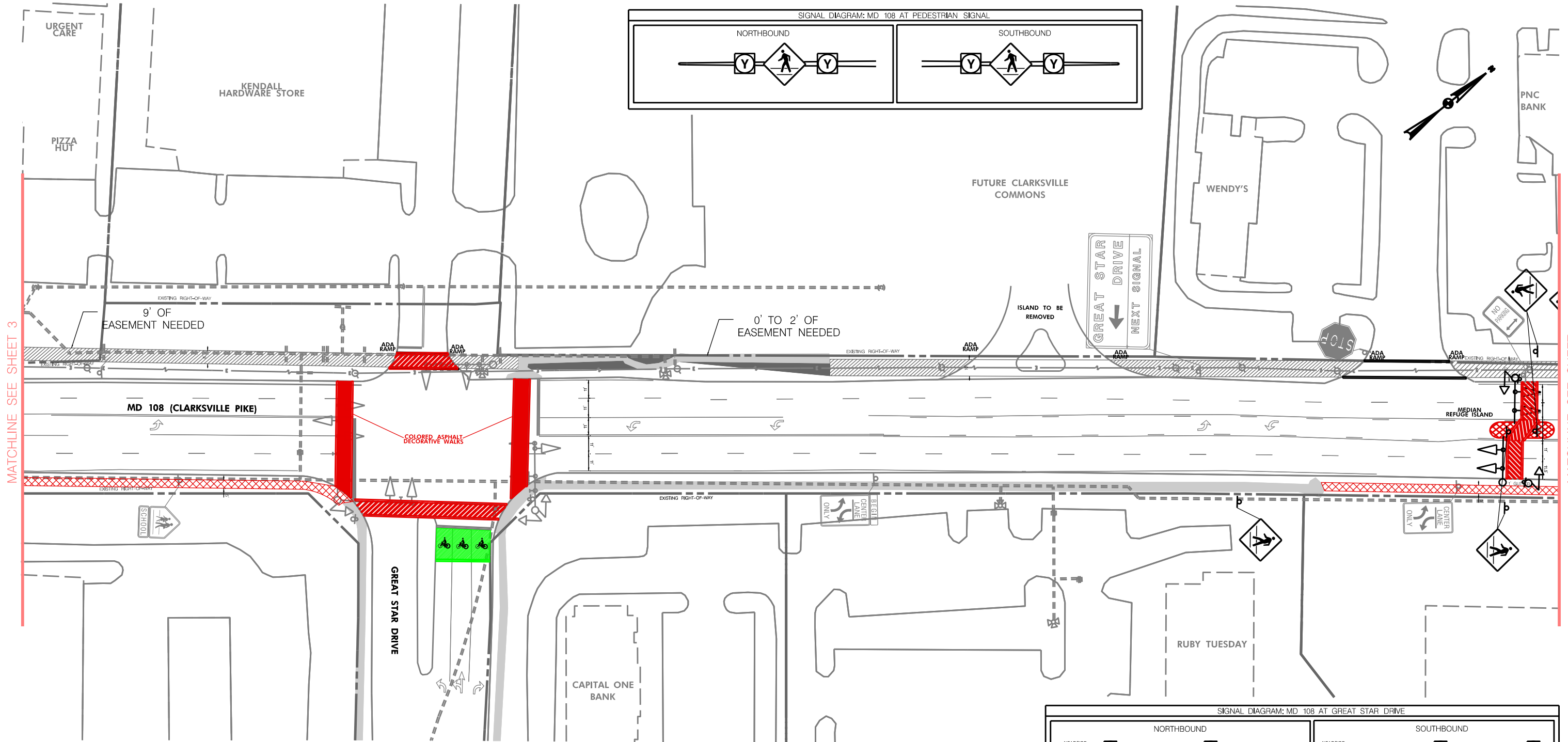


**SABRA, WANG & ASSOCIATES, INC.**  
ENGINEERS • PLANNERS • ANALYSTS

Route 108 Clarksville Pike: Guilford Road to Trotter Road  
Alternative 2

Sheet 3 of 10  
1" = 30'

OPERATOR: USERNAME: PLOTTED: DATE: FILE NAME: ILES



SYMBOL LEGEND		
	EXISTING	
	PROPOSED	
	EXISTING PAVEMENT MARKING ARROW	
	EXISTING LANE WIDTH	
	EXISTING GROUND MOUNTED SIGN	
	EXISTING TRAFFIC SIGNAL POLE	
	EXISTING PED SIGNAL HEAD	
	PROPOSED PED SIGNAL HEAD	
	EXISTING TRAFFIC SIGNAL HEAD	
	EXISTING SIDEWALK	
	PROPOSED SIDEWALK / PATH EXPANSION	
	PROPOSED NEW MULTI-USE PATH	
	PROPOSED CROSSWALK	
	EXISTING SIGN TO REMAIN	
	EXISTING TRAFFIC SIGNAL POLE WITH BUSH BUTTON	
	EXISTING RIGHT OF WAY	

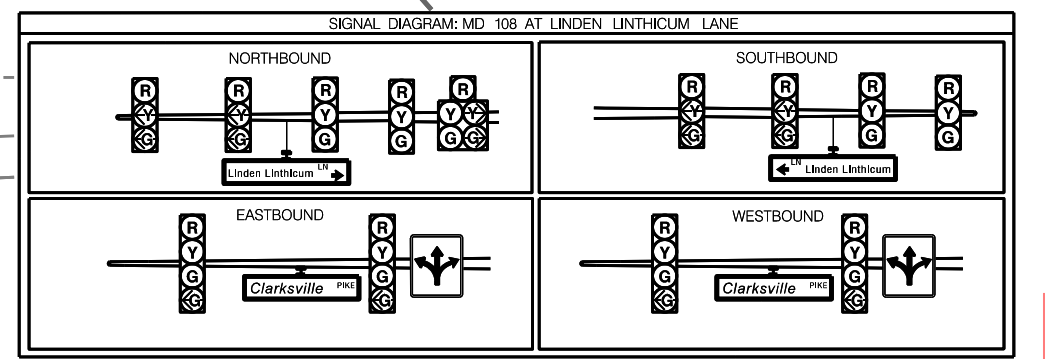
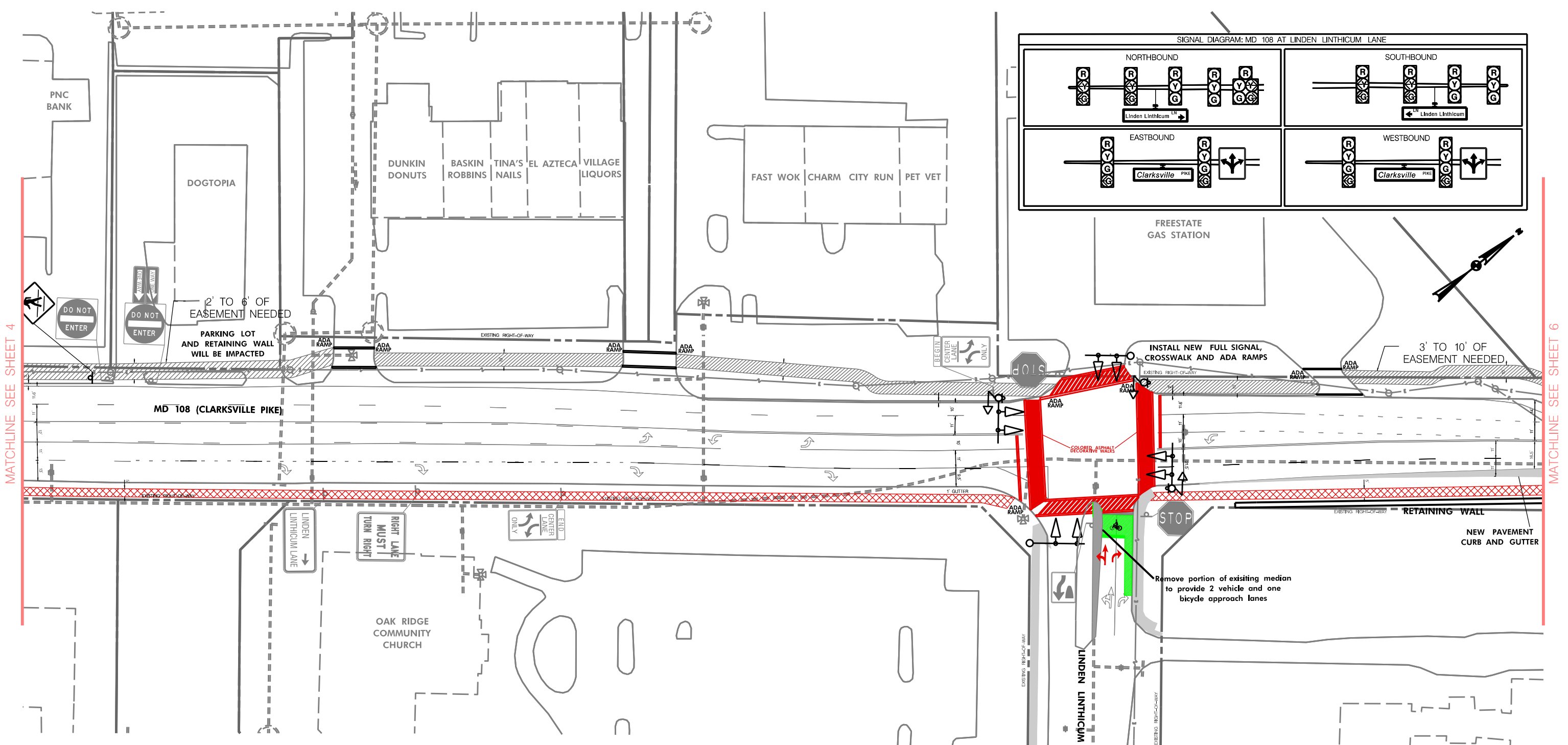
UTILITIES LEGEND	
	EXISTING AERIAL ELECTRIC CABLES
	EXISTING WATER / SEWER LINE
	EXISTING STORM WATER LINE
	EXISTING WATER / SEWER MANHOLE
	EXISTING ELECTRIC POLE
	EXISTING FIRE HYDRANT

MATCHLINE SEE SHEET 3

MATCHLINE SEE SHEET 5

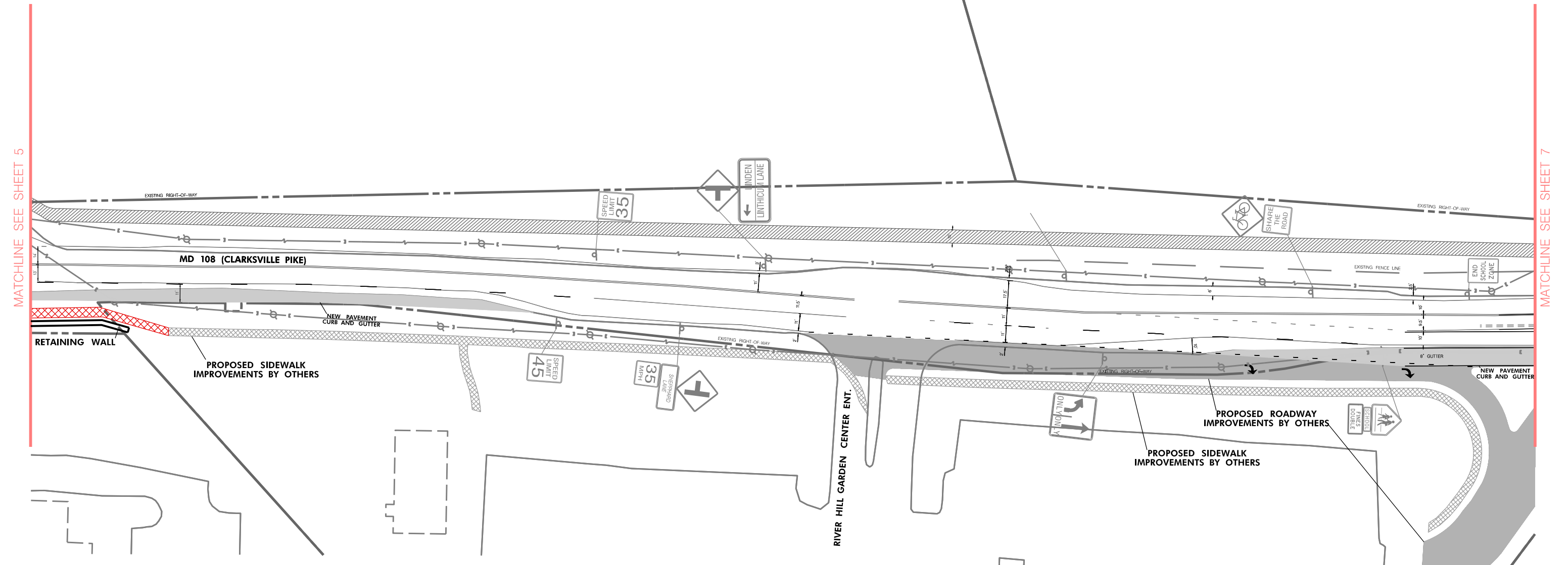
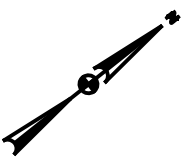
OPERATOR: USERNAME: PLOTTED: 08/04/2015  
FILE NAME: 115





SYMBOL LEGEND		UTILITIES LEGEND	
EXISTING	PROPOSED	EXISTING SIDEWALK	PROPOSED SIDEWALK
EXISTING PAVEMENT MARKING ARROW	EXISTING LANE WIDTH	PROPOSED SIDEWALK / PATH EXPANSION	EXISTING AERIAL ELECTRIC CABLES
EXISTING GROUND MOUNTED SIGN	EXISTING TRAFFIC SIGNAL POLE	PROPOSED NEW MULTI-USE PATH	EXISTING WATER / SEWER LINE
EXISTING TRAFFIC SIGNAL HEAD	PROPOSED TRAFFIC SIGNAL HEAD	PROPOSED CROSSWALK	EXISTING STORM WATER LINE
EXISTING TRAFFIC SIGNAL HEAD	EXISTING SIGN TO REMAIN	EXISTING WATER / SEWER MANHOLE	EXISTING WATER / SEWER MANHOLE
EXISTING TRAFFIC SIGNAL HEAD	EXISTING TRAFFIC SIGNAL POLE WITH BUSH BUTTON	EXISTING ELECTRIC POLE	EXISTING ELECTRIC POLE
EXISTING TRAFFIC SIGNAL HEAD	EXISTING RIGHT OF WAY	EXISTING FIRE HYDRANT	EXISTING FIRE HYDRANT

OPERATOR: USERNAME: PLOTTED: DATE: FILE NAME: ILES



MATCHLINE SEE SHEET 5

MATCHLINE SEE SHEET 7

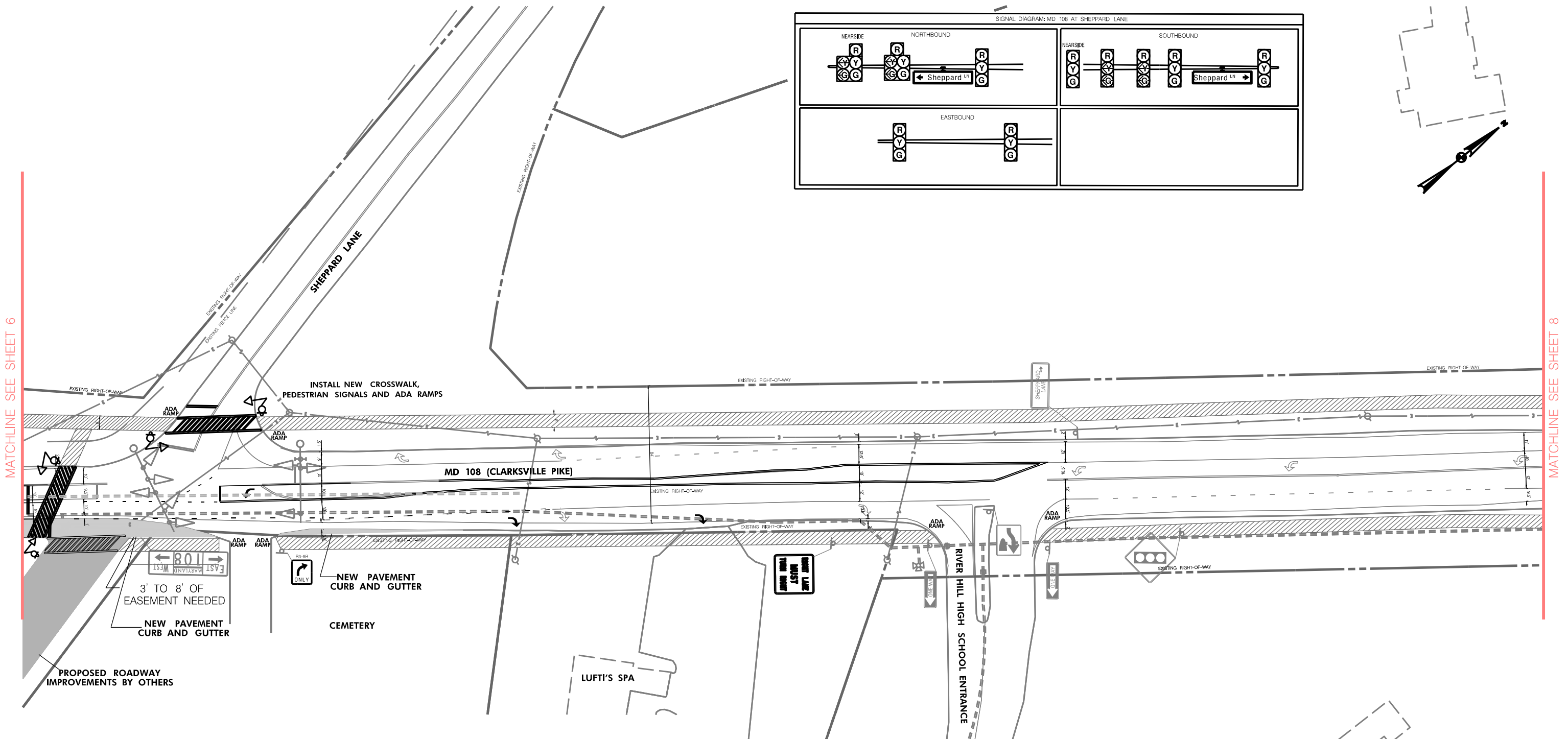
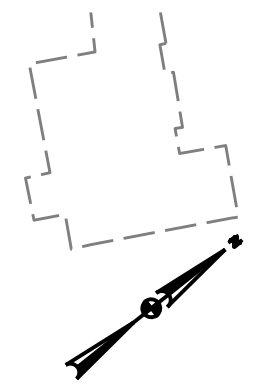
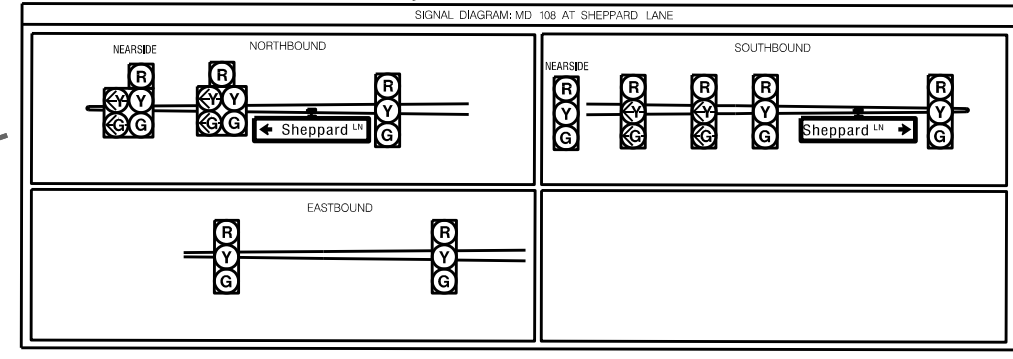
SYMBOL LEGEND		
	EXISTING	
	PROPOSED	
	EXISTING PAVEMENT MARKING ARROW	
	EXISTING LANE WIDTH	
	EXISTING GROUND MOUNTED SIGN	
	EXISTING TRAFFIC SIGNAL POLE	
	EXISTING PED SIGNAL HEAD	
	PROPOSED PED SIGNAL HEAD	
	EXISTING TRAFFIC SIGNAL HEAD	
	EXISTING SIDEWALK	
	PROPOSED SIDEWALK / PATH EXPANSION	
	PROPOSED NEW MULTI-USE PATH	
	PROPOSED CROSSWALK	
	EXISTING SIGN TO REMAIN	
	EXISTING TRAFFIC SIGNAL POLE WITH BUSH BUTTON	
	EXISTING RIGHT OF WAY	
	PROPOSED SIDEWALK	

UTILITIES LEGEND	
	EXISTING AERIAL ELECTRIC CABLES
	EXISTING WATER / SEWER LINE
	EXISTING STORM WATER LINE
	EXISTING WATER / SEWER MANHOLE
	EXISTING ELECTRIC POLE
	EXISTING FIRE HYDRANT

OPERATOR: USERNAME: PLOTTED: DATE: FILE NAME: ILES

MATCHLINE SEE SHEET 6

MATCHLINE SEE SHEET 8



**SYMBOL LEGEND**

—	EXISTING	▒	EXISTING SIDEWALK	▨	PROPOSED SIDEWALK
- - -	PROPOSED	▓	PROPOSED SIDEWALK / PATH EXPANSION	▩	PROPOSED NEW MULTI-USE PATH
→	EXISTING PAVEMENT MARKING ARROW	▬	PROPOSED CROSSWALK	○	EXISTING SIGN TO REMAIN
XX'	EXISTING LANE WIDTH	⊙	EXISTING TRAFFIC SIGNAL POLE WITH BUSH BUTTON	⊕	EXISTING RIGHT OF WAY
⊙	EXISTING GROUND MOUNTED SIGN	⊕	EXISTING TRAFFIC SIGNAL POLE		
⊙	EXISTING TRAFFIC SIGNAL HEAD				
⊙	EXISTING PED SIGNAL HEAD				
⊙	PROPOSED PED SIGNAL HEAD				
⊙	EXISTING TRAFFIC SIGNAL HEAD				

**UTILITIES LEGEND**

—	EXISTING AERIAL ELECTRIC CABLES
- - -	EXISTING WATER / SEWER LINE
- - -	EXISTING STORM WATER LINE
⊕	EXISTING WATER / SEWER MANHOLE
⊙	EXISTING ELECTRIC POLE
⊕	EXISTING FIRE HYDRANT



**SABRA, WANG & ASSOCIATES, INC.**  
ENGINEERS • PLANNERS • ANALYSTS

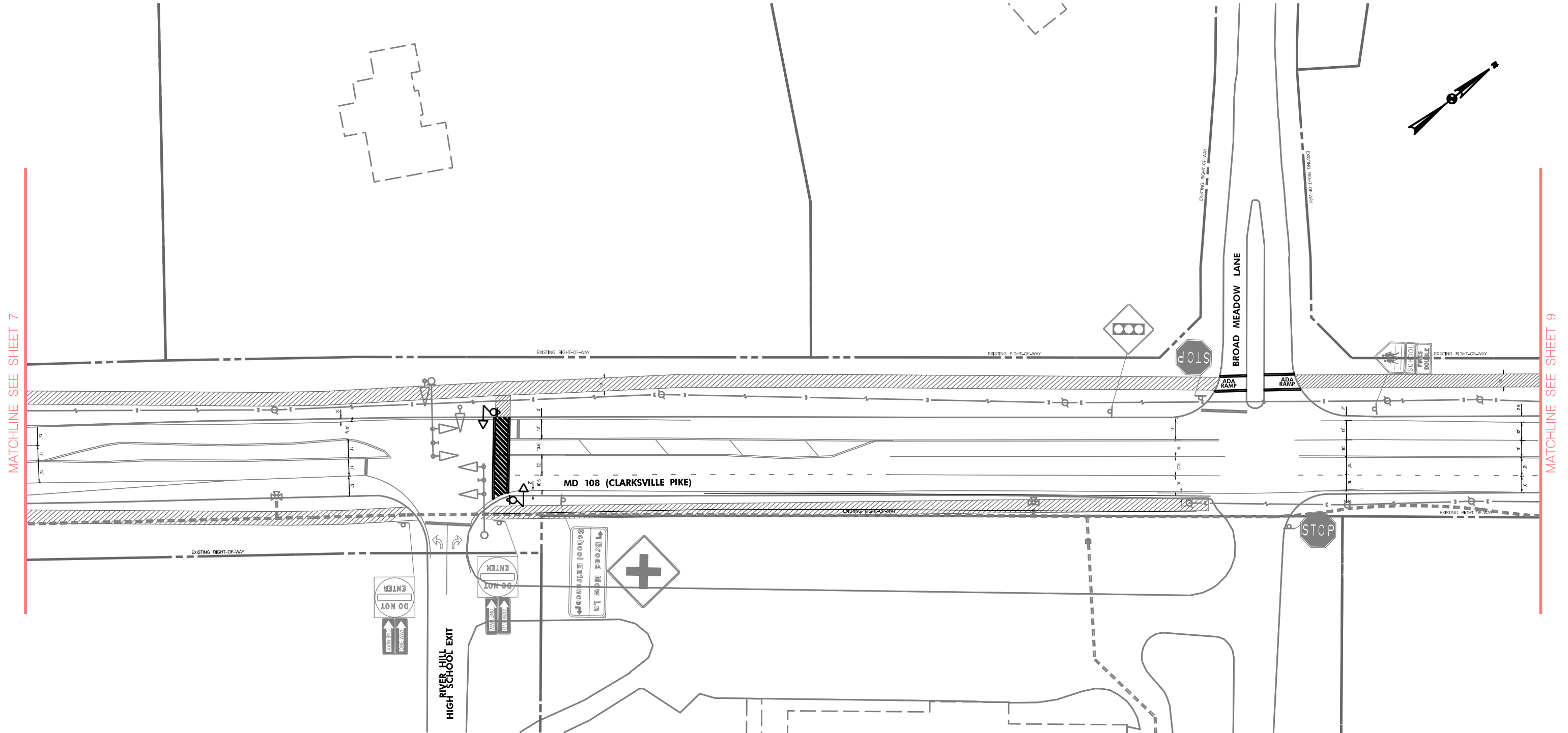

Route 108 Clarksville Pike: Guilford Road to Trotter Road  
Alternative 2

Sheet 7 of 10  
1" = 30'

OPERATOR: USERNAME: PLOTTED: DATE: FILE NAME: ILES

MATCHLINE SEE SHEET 7

MATCHLINE SEE SHEET 9



**SYMBOL LEGEND**

- EXISTING
- - - PROPOSED
- ↪ EXISTING PAVEMENT MARKING ARROW
- XX' EXISTING LANE WIDTH
- EXISTING GROUND MOUNTED SIGN
- EXISTING TRAFFIC SIGNAL POLE
- EXISTING PED SIGNAL HEAD
- EXISTING TRAFFIC SIGNAL HEAD
- ▭ EXISTING SIDEWALK
- ▨ PROPOSED SIDEWALK / PATH EXPANSION
- ▩ PROPOSED NEW MULTI-USE PATH
- ▬ PROPOSED CROSSWALK
- ⊕ EXISTING SIGN TO REMAIN
- ⊕ EXISTING TRAFFIC SIGNAL POLE WITH BUSH BUTTON
- EXISTING RIGHT OF WAY
- ▨ PROPOSED SIDEWALK

**UTILITIES LEGEND**

- EXISTING AERIAL ELECTRIC CABLES
- - - EXISTING WATER / SEWER LINE
- - - EXISTING STORM WATER LINE
- ⊕ EXISTING WATER / SEWER MANHOLE
- EXISTING ELECTRIC POLE
- ⊕ EXISTING FIRE HYDRANT

CLARKSVILLE  
ELEMENTARY  
SCHOOL

OPERATOR: USERNAME: PLOTTED: 03/04/2015  
FILE NAME: ILES

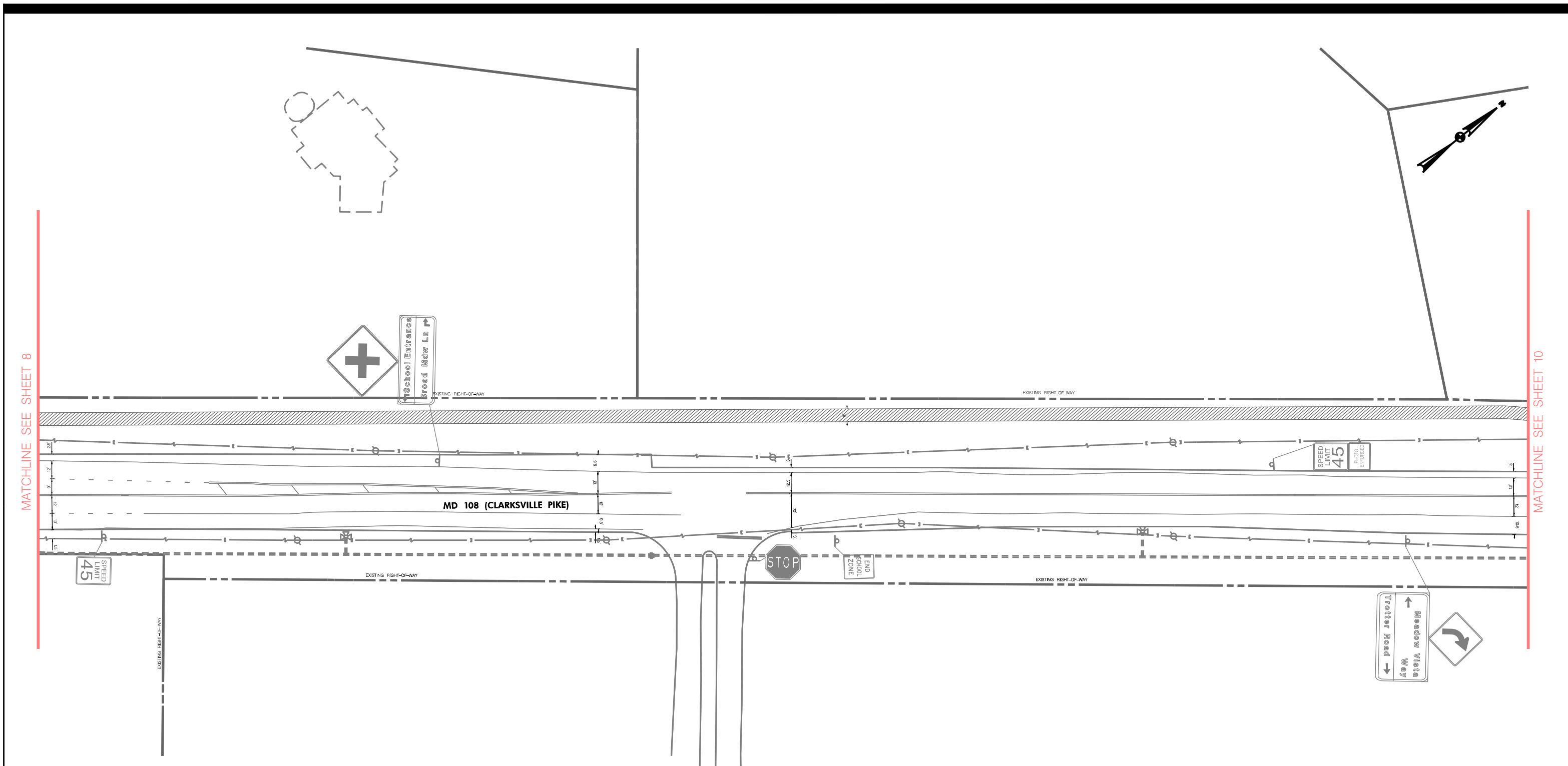


**SABRA, WANG & ASSOCIATES, INC.**  
ENGINEERS • PLANNERS • ANALYSTS

Route 108 Clarksville Pike: Guilford Road to Trotter Road  
Alternative 2

Sheet 8 of 10  
1" = 30'





**SYMBOL LEGEND**

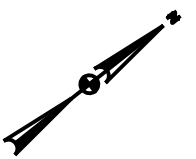
	EXISTING		EXISTING SIDEWALK		PROPOSED SIDEWALK
	PROPOSED		PROPOSED SIDEWALK / PATH EXPANSION		PROPOSED NEW MULTI-USE PATH
	EXISTING PAVEMENT MARKING ARROW		PROPOSED CROSSWALK		EXISTING SIGN TO REMAIN
	EXISTING LANE WIDTH		EXISTING TRAFFIC SIGNAL POLE		EXISTING TRAFFIC SIGNAL POLE WITH BUSH BUTTON
	EXISTING GROUND MOUNTED SIGN		EXISTING TRAFFIC SIGNAL HEAD		EXISTING TRAFFIC SIGNAL HEAD
	EXISTING TRAFFIC SIGNAL POLE		PROPOSED PED SIGNAL HEAD		EXISTING RIGHT OF WAY
	EXISTING PED SIGNAL HEAD		EXISTING TRAFFIC SIGNAL HEAD		
	PROPOSED PED SIGNAL HEAD				
	EXISTING TRAFFIC SIGNAL HEAD				

**UTILITIES LEGEND**

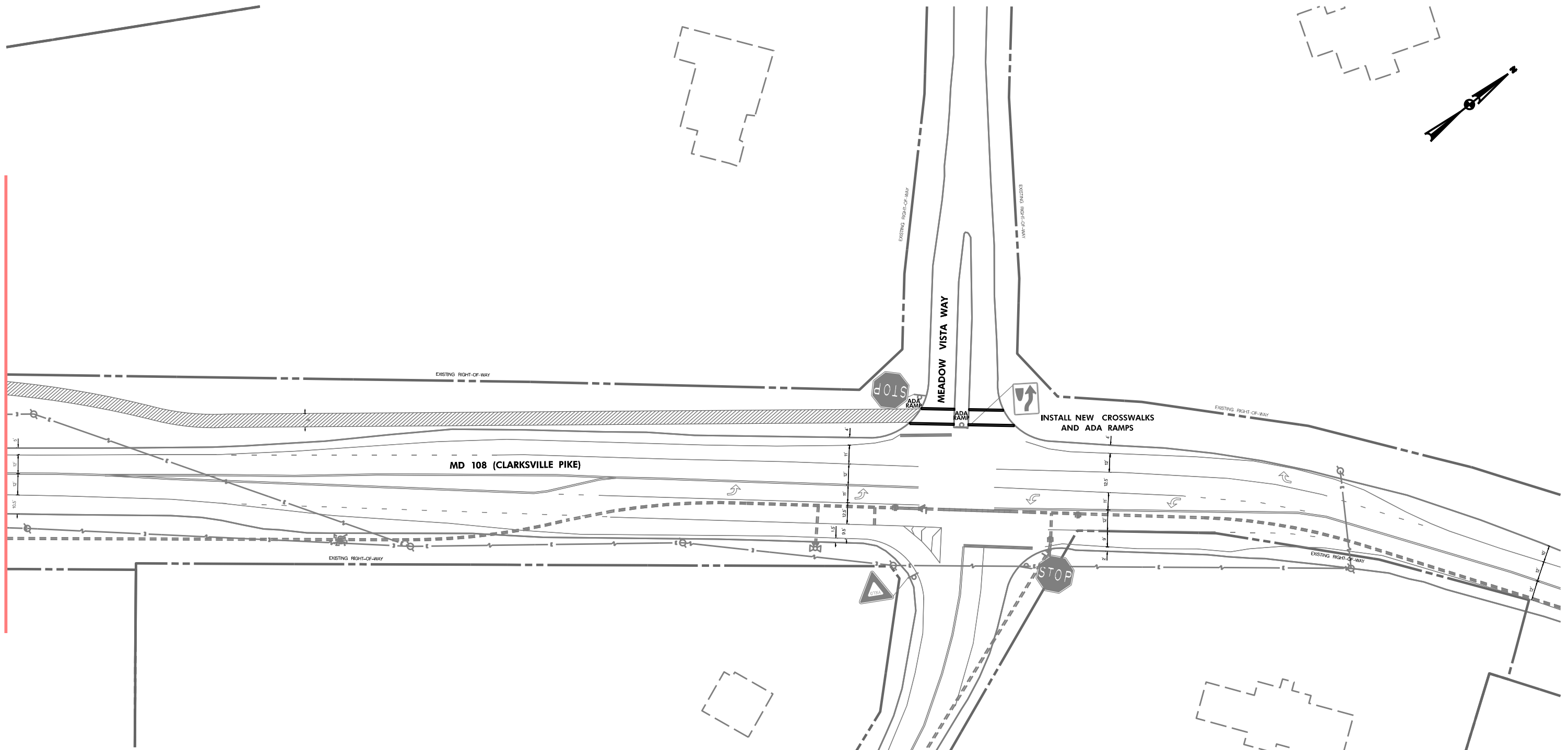
	EXISTING AERIAL ELECTRIC CABLES
	EXISTING WATER / SEWER LINE
	EXISTING STORM WATER LINE
	EXISTING WATER / SEWER MANHOLE
	EXISTING ELECTRIC POLE
	EXISTING FIRE HYDRANT

**COLUMBIA MEMORIAL PARK**

OPERATOR: USERNAME: PLOTTED: DATE: FILE NAME: ILES



MATCHLINE SEE SHEET 9



SYMBOL LEGEND			UTILITIES LEGEND	
	EXISTING			EXISTING AERIAL ELECTRIC CABLES
	PROPOSED			EXISTING WATER / SEWER LINE
	EXISTING PAVEMENT MARKING ARROW			EXISTING STORM WATER LINE
	EXISTING LANE WIDTH			EXISTING WATER / SEWER MANHOLE
	EXISTING GROUND MOUNTED SIGN			EXISTING ELECTRIC POLE
	EXISTING TRAFFIC SIGNAL POLE			EXISTING FIRE HYDRANT
	EXISTING PED SIGNAL HEAD			
	PROPOSED PED SIGNAL HEAD			
	EXISTING TRAFFIC SIGNAL HEAD			

OPERATOR: USERNAME.PLOTTED: DATE: FILE NAME: ILES