



MULTIMODAL TRANSPORTATION BOARD

November 27, 2018

6:00 p.m.

George Howard Building, Columbia-Ellicott Room
3430 Court House Drive, Ellicott City, MD 21043

AGENDA

1. Worksession

Discussion on next steps for Bus Rapid Transit

Regular monthly meeting

1. Approval of Agenda

2. Approval of the October 23, 2018 Minutes

3. Public Comment

Other than Regional Transportation Agency (RTA)

4. Announcements/Updates

- i. Land Development updates
- ii. Public Hearing on Regional Transportation Agency routes December 13, RTA offices
- iii. Public meeting on MD 99 Corridor Investigation December 11, Mt Hebron HS

5. New Business

Information session on proposed Regional Transportation Agency route and schedule changes.

- i. Presentation, Jason Quan
- ii. Questions/comments from MTB
- iii. Questions/comments from the public, staff available to talk individually.

6. Adjournment

Future MTB Meetings Dates

January 22, 2019

February 26, 2019

TBD – Howard County coordination with SHA



**MULTIMODAL TRANSPORTATION BOARD
MINUTES**

October 23, 2018 at 7:00 p.m.

Members Present: Astamay Curtis
Brian Dillard
David Drasin
Alice Giles
Larry Schoen, Vice Chair
David Zinner

Staff: Clive Graham, Executive Secretary
David Cookson, Office of Transportation

Members Excused: Ron Hartman, Chair
Rick Wilson

1. September 24, 2018 Minutes (minute :01)

Larry Schoen moved to approve the minutes from the September 24, 2018 Multimodal Transportation Board (MTB) meeting. Astamay Curtis noted a misspelling in the minutes; under item 6.ii the word “Sate” should be “State”. MTB members discussed what materials would be attached to the meeting minutes, such as hands outs and presentations. Clive Graham stated that all meeting documents are attached when the approved minutes are loaded to the website.

Astamay moved to approve the minutes, David Zinner seconded and motion passed unanimously.

2. Public Comments (minute :04)

There were no public comments.

3. Announcements/Updates (minute :05)

Clive made the following announcements:

i. Patuxent Branch Trail at Old Guilford Road- Storage Facility (minute :05)

Clive reminded the MTB of the county’s intention to build a pathway alongside Old Guilford Road next to the storage facility and the need to obtain an easement from the

Columbia Association (CA). Clive stated that the CA Board deadlocked at its last meeting, but would be voting again on October 26, 2018.

ii. Land Development Process (minute :08)

Clive and David Cookson stated that, due to the volume and timing of development applications, staff is proposing to provide the update every two months, but to alert the MTB should anything significant occur in the interim.

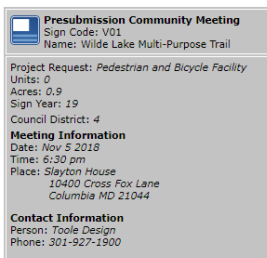
Clive told MTB members about a pre-submission meeting on November 5 for the Wilde Lake Pathway project. Larry and David Drasin asked how they could learn about the project. David Cookson showed MTB members how they could find information on projects and meetings using the Department of Planning and Zoning's on-line development information tool.

David said the Office of Transportation (OoT) had received Simpson Oaks and Sheppard Lane's road plans but had not reviewed the plans yet.

Larry and David Zinner asked for the Wilde Lake Village Center Pathway meeting location and date, including a link to the meeting.

https://data.howardcountymd.gov/Search_Plans/Search_Plans_Web.aspx

The meeting will be on November 5, 6:30 PM at Slayton House (10400 Cross Fox Lane)



iii. New Bus Event (minute :17)

Clive told MTB members about the press event held at the Regional Transportation Agency's (RTA) operations facility on October 9. Howard County Executive Allan Kittleman announced the arrival of six new buses and a \$50,000 grant for a mobile fare payment system.

iv. Transit Development Plan Implementation (minute :21)

Clive said that Transit Development Plan implementation (TDP) public hearing will be held on December 13. Clive asked the MTB members if they could attend the TDP hearing on December 13 so the hearing could be held under the auspices of the MTB in case the RTA Commission could not hold hearing. Most of the MTB members indicated they would be able to attend.

v. Student Bus Passes (minute :25)

Clive said he had followed up on Rick Wilson's request to provide student bus passes for after-school activities. Clive said the RTA provided 50 passes to Rick. Alice Giles provided background information on school transportation in Howard County, noting that Reservoir High School received a grant to run an afterschool activity bus.

4. **Old Business** (minute :28)

i. **Bus Rapid Transit ridership analysis / recommendations** (minute :28)

Clive provided background on the county's Bus Rapid Transit (BRT) planning studies. David outlined the OoT's recent BRT ridership analysis including scenarios tested, the travel demand ridership model, and the ridership projections. Clive discussed the cost to run a BRT system and policy recommendations that had been discussed with the County Executive, including the idea of growing service initially by running a bus to Burtonsville from Columbia.

Larry recommended an MTB work session to discuss options for incrementally advancing bus service in the US 29 Corridor. The Board agreed to hold the session at 6 p.m. on November 27, immediately prior to the next MTB meeting.

ii. **US 1 Safety Evaluation** (minute 1:18)

Clive provided an update and stated that Howard County and the Maryland State Highway Administration (MDSHA) had reached a tentative agreement for the County to design, and MDSHA to construct the projects. David Zinner asked about the proposed bike lanes on US 1 in North Laurel and how they fit into the larger bike network.

David Zinner noted that he had participated in a Horizon Foundation event in the Guilford Road/Oakland Mills road area related to pedestrian and accessibility issues and stated that the Horizon Foundation did not seem to be aware of the US 1 study.

5. **New Business** (minute 1:22)

i. **MD 99 Corridor Investigation** (minute 1:22)

Clive provided information on the MD 99 Corridor Investigation, including background, findings, and the upcoming public meeting on December 11.

ii. **MTA 201 Route** (minute 1:29)

David Drasin brought up Maryland Transit Administration (MTA) 201 route (Gaithersburg to BWI) and discussed asking for a stop in Columbia. Larry recommended David Drasin draft a resolution for the MTB and Clive said he would follow up with MTA.

6. **Adjournment** (minute 1:33)

Before the adjournment, Larry discussed Howard County's coordination with MDSHA projects in Howard County and raised his concerns related to public outreach and coordination.

Larry adjourned the meeting at 8:40 pm. The next MTB meeting is scheduled on November 27, 2018.

Clive Graham

11/9/18

Clive Graham

Date

Executive Secretary

David Cookson

11/9/18

David Cookson

Date

Office of Transportation

Plan Review Updates for the MTB 9/22/18 to 11/19/18
Items in red text are changes/updates since the prior report

Month entered for	Plan Name	Plan Number	Roads/Streets	Number of Units/Sq. Ft.	Description	Office of Transportation Comments/Recommendations			Plan Status / Next Steps
						Comments	Bike/Ped	Transit	
Jul-18	Milk Producers	S-18-003	Leishear Road, Gorman Road	794 units	This is a Sketch Plan, the first plan in the development cycle, for a 794 residential unit development. The project is located on the "Milk Producers" area near MD 216 and Leishear Road. The applicant is proposing to build the project in three phases with a mix of single family attached and detached houses	7-24-18 The project is still under review by OOT, but we do not expect any significant comments or issues since the road infrastructure is already built, there is no transit service in the area 9-21-18 After reviewing this development plan, OOT made the following comments regarding transportation: provide bike lanes and sidewalks along Leishear Road, show/provide detail of the road improvements at the intersection of Gorman Road & Leishear Road, add a second entrance to the development, provide pathway connections that connect to schools and internal road connections to optimize the flow of traffic.	Y	N	7-24-18 The plan is still under review, but we expect to approve the plan. 9-21-18 Resubmission Requested
Jul-18	Sheppard Lane Road Improvements	F-18-099	Sheppard Lane, MD 108	N/A	Road plans for the realignment of Sheppard Lane at MD 108 and are linked to the River Hill Square development project and the proposed Erickson Senior Living. These projects will be providing shared use paths along their frontages along MD 108 as per the Clarksville Streetscape Design Guidelines.	7-24-18 We will be reviewing the plans to ensure the designs are consistent with the Clarksville Streetscape Design Guidelines. 9-21-18 OOT requested the developer provide the following improvements: a safe crossing to get across MD 108 at the Sheppard Lane Intersection, reserving space for a future transit stop, ensuring the proposed pathway meets AASHTO standards, and provide a safe crossing at the entrance of River Hill Square. 10-4-18 OOT approved the plans. The developer complied with the comments that were made at the initial review.	Y	Y	7-24-18 The plan is still under review, but we expect to request a resubmission. 9-21-18 Resubmission Requested 10-4-18 Approved
Jul-18	Oxford Square - Parcel HH - Bristol Court and The Yards.	SDP-18-055 and SDP-18-019	Coca Cola Drive, CSX Tracks	~1500 units, 190,000 sq. ft.	These are resubmission of earlier plans for two parts of Oxford Square, a 90 acre mixed use project, located near the intersection Coca Cola Drive and MD 100, with a final build out of just under 1,500 residential units and 190,000 square feet of commercial/retail space,	7-24-18 OOT requested the developer to provide information for a pedestrian connection, and the shuttle service from Oxford Square to the Dorsey MARC Station. 9-21-18 The developer has resubmitted the plans to the county for review, however OOT's comment have not been addressed.	Y	N	7-24-18 Resubmission Requested
Jul-18	The Village at Town Square	P-18-004	Resort Road, Turf Valley	153 units	This is a 153 unit development, with 92 townhouses and 61 apartments in the Turf Valley development. The project is located on Resort Road, a fully built road developed under previous road plans for Turf Valley	7-24-18 The project is still under review by OOT, but we do not expect any significant comments or issues since the road infrastructure is already built, there is no transit service in the area	N	N	7-24-18 The plan is still under review, but we expect to approve the plan. 9-21-18 Approved
Jul-18	Potter Place	S-18-008	Port Capital Drive across from Blackbird Lane.	26 units	This project proposes 26 condo unit in three buildings located at Port Capital Drive across from Blackbird Lane. The project will provide lead-in and internal sidewalks, there are existing sidewalks on Port Capital Drive.	7-24-18 The project is still under review by OOT, but we do not expect any significant comments or issues since the road infrastructure is ready built there is no transit service in the area	N	N	7-24-18 The plan is still under review, but we expect to approve the plan. 9-21-18 Approved
Sep-18	Cubesmart Storage Building	SDP-19-004	US 1, Montgomery Road	111,625 SF	This site development plan is for a three story self storage building (111,625 SF) at the intersection of US 1 & Montgomery Road The current property is zoned M-1 (manufacturing). As part of the site development plan, the developer is showing sidewalk along Montgomery Road, a 10' multi-use path along Washington Blvd, and a marked cross walk across the driveway.	OOT will be requesting the developer to extend the sidewalk along Montgomery Road to the property line and OOT is working with SHA to determine how a crosswalk across Montgomery Road could be implemented.	Y	N	Resubmission Requested
Sep-18	Magnolia Manor West	SDP-19-012	Old Scaggsville Road	6 units	This development is for 7 single family homes off MD 216 (Old Scaggsville Road.) The developer has provided road improvements along the frontage of the property, and proposes internal sidewalks. This development is apart of the a much larger development (Magnolia Manor, 61 lots) which is located on the other side of MD 216.	OOT has no issues/concerns with the development shown on this plan. The developer addressed OOT's comments in prior review phases.	N	N	Approved
Oct-18	Maple Lawn South Phase II	SDP-117-052	Maple Lawn South Boulevard. to Murphy Road	110 Units	This plan is for the balance of units in Maple Lawn South. The developer has provided road improvements (bike lanes, and sidewalk) along Old Scaggsville for the first phase. The developer provided sidewalks throughout the development.	OOT has no issues/concerns with the development shown on this plan. The developer addressed OOT's comments in prior review phases.	N	N	Approved
Nov-18	Brightview Senior Living	SDP-19-032	Martin Road	90 Units	This development is for a senior living development located at Martin Road and Seneca Drive. OOT commented at the Zoning Board (ZB) case which allowed the property to be rezoned from R-12 (Residential) to Community Enhancement Floating (CEF).	11-19-18 The plan is being reviewed by OOT Staff. At the ZB stage, OOT requested the applicant: update the existing pathways at Martin Road Park to AASHTO Standards, provide on street parking and bike racks, provide bike lanes along Martin Road, build crosswalks along Martin Road, and supply a bus shelter.	Y	Y	11-19-19 The plan is still under review
Nov-18	Eden Brook	SP-18-003	Guilford Road	24 Units	This development is for 24 age-restricted townhomes. The property is currently zoned R-12 (Residential), with frontage along Guilford Road and Eden Brook Drive	11-19-18 OOT is currently reviewing the plans. Comments will be provided at the next MTB Meeting	Y	Y	11-19-19 The plan is still under review

Notes:
Projects less than 20 dwelling units and small non-residential projects are not included on this report unless there are significant transportation issues
Approved means OOT recommends approval



Central Maryland Transportation & Mobility Commission

30 Day Public Comment Period

Wednesday, November 14th through Thursday, December 13, 2018.

Central Maryland Transportation & Mobility Commission gives notice of a public hearing regarding proposed route and/or schedule changes affecting Regional Transportation Agency (RTA) routes: 401, 403, 404, 405, 406, 407, 408, 409, 409B, 414 and 501. The public hearing will be held on Thursday, December 13, 2018 at 6:00 p.m. at the RTA Administration Building located at 8510 Corridor Road, Suite 110, Savage, Maryland. Riders can access the location via RTA Route 409. CMTMC opens a 30-day public comment period on Wednesday, November 14th through Thursday, December 13, 2018. During this period the public is encouraged to provide feedback regarding proposed changes by submitting written comments either online, www.transitRTA.com, email, consumer@transitRTA.com, 7-1-1 MD Relay or mail, RTA Administration office, 8510 Corridor Road, Suite 110, Savage, MD 20763. Proposed changes are scheduled to begin Monday, March 31, 2019.

KEY HIGHLIGHTS


Proposed changes to 10 of RTA's current 15 route fixed route system will:

- Add 5,600 fixed route service hours increasing rider travel options
- Add two new routes; 403 and 414 to allow for direct/efficient routing with shorter ride times
- Adjust schedules to improve reliability and on time performance
- Streamline routes and schedules making them easier to understand
- Eliminate 2 hour frequencies
- Increase frequency to 30 minutes and one hour giving riders more service options
- Add new or expanded service on Sunday on routes 404, 405, 407, 408 and 501
- Reduce service hours on Christmas Eve, New Year's Eve and Thanksgiving Eve when ridership slows

ROUTE	PROPOSAL	
	ROUTE CHANGE	KEY SERVICE CHANGE
401 Clary's Forest	None	<ul style="list-style-type: none"> • More Monday to Friday midday half-hour service for successful route. • Saturday service increases to every half-hour during the day.
403 Dorsey's Search Village Center	New Route (Serves part of Existing Route 405)	<ul style="list-style-type: none"> • Provides a direct connection and Sunday service to Columbia Town Center from Dorsey's Search Village Center, Selbourne House, Red Branch Road, and Columbia 100 Parkway.
404 Hickory Ridge	Split into 2 Routes — 404 & 414	<ul style="list-style-type: none"> • Increases service to every hour on Sundays. Robinson Nature Center will be served only Saturday and Sunday by request. • Route will terminate at Hickory Ridge.
405 Ellicott City	Elimination of Loops A & B, and Dorsey's Search Village Center	<ul style="list-style-type: none"> • Reduces ride time between Ellicott City and Columbia Town Center by 30 percent. • Increases service to every hour on Saturday. • Expands to provide Sunday service with service every hour. • Dorsey's Search Village Center will be served by the New Route 403.

ROUTE	PROPOSAL	
	ROUTE CHANGE	KEY SERVICE CHANGE
406 Columbia Gateway	Shorter Routing	<ul style="list-style-type: none"> Provides a more direct connection and reduced ride time to Snowden Square and the Howard County Complex in Gateway by 50%.
407 Kings Contrivance	Same w/ Minor Modification	<ul style="list-style-type: none"> Increases frequency to half-hour between Columbia Mall and Owen during the daytime (Monday – Saturday) Columbia Medical Plan currently served by the route will be served by Route 408.
408 Sherwood Crossing	Serves Parts of Existing Route 406	<ul style="list-style-type: none"> Increases service to every half-hour service between Columbia Mall and Columbia Crossing (Target). New hourly service on Sunday. MD Food Center currently served by route will be served by Routes 409 and 501. Oakland Mills currently served by route will be served by Route 407. Stop on Tamar Drive and Carriage House Lane will no longer be served.
409 & 409B Towne Centre Laurel/Elkridge	Combined 409 & 409B	<ul style="list-style-type: none"> Combines 409 & 409B for efficiency and ease of understanding. Reduces service span in the evenings due to low productivity. Buses will maintain hourly service Monday to Saturday. Eliminates service to underperforming locations such as Route 100 Industrial Park and Dorsey MARC Station (Savage MARC Station will continue to be served).
414 Kings Contrivance	New Route (Serves part of Existing Route 404)	<ul style="list-style-type: none"> Provides a direct connection during the day between Kings Contrivance, Howard Community College and Columbia Mall, Monday to Friday. Reduces ride time by 50%.
501 Arundel Mills Mall	Slight Modification for More Efficient Routing	<ul style="list-style-type: none"> Increases to half-hour service between Columbia Mall and Snowden Square. Broken Land Parkway Park and Ride will no longer be served due to low ridership. Ride time to Arundel Mills Mall from Columbia Mall will be reduced by 11%. Sunday service increases to every hour.

November 8, 2018



PUBLIC HEARING

Central Maryland Transportation & Mobility Commission (CMTMC) gives notice of a Public Hearing regarding proposed route and/or schedule changes affecting RTA routes: 401, 403, 404, 405, 406, 407, 408, 409, 409B, 414 and 501. The Public Hearing will take place on **Thursday, December 13, 2018 at 6:00 p.m. at the RTA Administration Office, 8510 Corridor Road, Suite 110, Savage, Maryland.** Prior to the Public hearing, three information sessions will be held between November 27th and December 3rd. Please visit www.transitRTA.com for details.

CMTMC opens a 30-day public comment period on Wednesday, November 14th through Thursday, December 13, 2018. Written comments can be submitted online, www.transitRTA.com, email, consumer@transitRTA.com, 7-1-1 MD Relay or mail, RTA Administration Office, 8510 Corridor Road, Suite 110, Savage, MD 20763. Proposed changes are scheduled to begin on Sunday, March 31, 2019.

If you require special accommodations, please contact RTA Mobility in advance at 1-800-270-9553 Monday-Friday 8:30 am-5:00 pm. RTA complies fully with Title VI of the Civil Rights Act of 1964.

For more information regarding proposed route changes, information sessions or to comment, visit www.transitRTA.com or call the RTA, Monday- Friday, 8:30 am-5:00 pm at 1-800-270-9553. Anyone requiring special accommodations, or who requires printed materials in an alternative format should contact RTA in advance to make arrangements.



PLEASE TAKE ONE!

Public Hearing: Thursday, December 13, 2018

RTA Route Changes! Expanding Service, Improving Connections

Proposed New Service:

Route 403- Mall in Columbia to Dorsey's Search Village Center

Route 414- Mall in Columbia to Kings Contrivance

Proposed Service Enhancements:

Routes 401, 404, 405, 406, 407, 408, 409, 409B and 501

A public hearing regarding RTA service enhancements will be held on Thursday, December 13th, 2018 at 6:00 p.m. at the RTA Administration Office located at 8510 Corridor Road, Suite 110, Savage, Maryland.

Proposed changes are scheduled to go into effect Sunday, March 31, 2019.

Public Comment Period

The RTA opens a 30-day public comment period on **Wednesday, November 14th through Thursday, December 13, 2018.**

During this period the public is encouraged to provide feedback regarding proposed changes by submitting written documents either online, www.transitRTA.com, email, consumer@transitRTA.com with subject heading "Route/Schedule Proposal" or mail, RTA Administration office, 8510 Corridor Road, Suite 110, Savage, Maryland 20763.



Information Sessions:

George Howard Building (Columbia/Ellicott City Room)
3430 Court House Drive, Ellicott City, MD 21043

Tuesday, November 27, 2018

7:00 pm — 9:00 pm (MTB Meeting)

*Riders take Route 405

Mall in Columbia (Transit Area-upper level)

10300 Little Patuxent Pkwy, Columbia, MD 21044

Wednesday, November 28, 2018, 8:00 am — 12:30 pm

Monday, December 3, 2018, 12:00 pm — 4:30 pm

*Riders take Routes 401,404,405,406,407,408,501,503



TRANSIT DEVELOPMENT PLAN IMPLEMENTATION

Proposed service changes to 10 of RTA's 15 existing fixed routes:

- Route 401 – Mall in Columbia to Clary's Forest
- Route 403 (NEW) – Mall in Columbia to Dorsey's Search Village Center
- Route 404 – Mall in Columbia to Hickory Ridge
- Route 405 – Mall in Columbia to Ellicott City
- Route 406 – Mall in Columbia to Gateway
- Route 407 – Mall in Columbia to Kings Contrivance
- Route 408 – Mall in Columbia to Sherwood Crossing
- Route 409/409B – Laurel Towne Centre to Elkridge/North Laurel Community Center to Maryland Food Center
- Route 414 (NEW) – Mall in Columbia to Kings Contrivance
- Route 501 – Mall in Columbia to Arundel Mills Mall

KEY HIGHLIGHTS

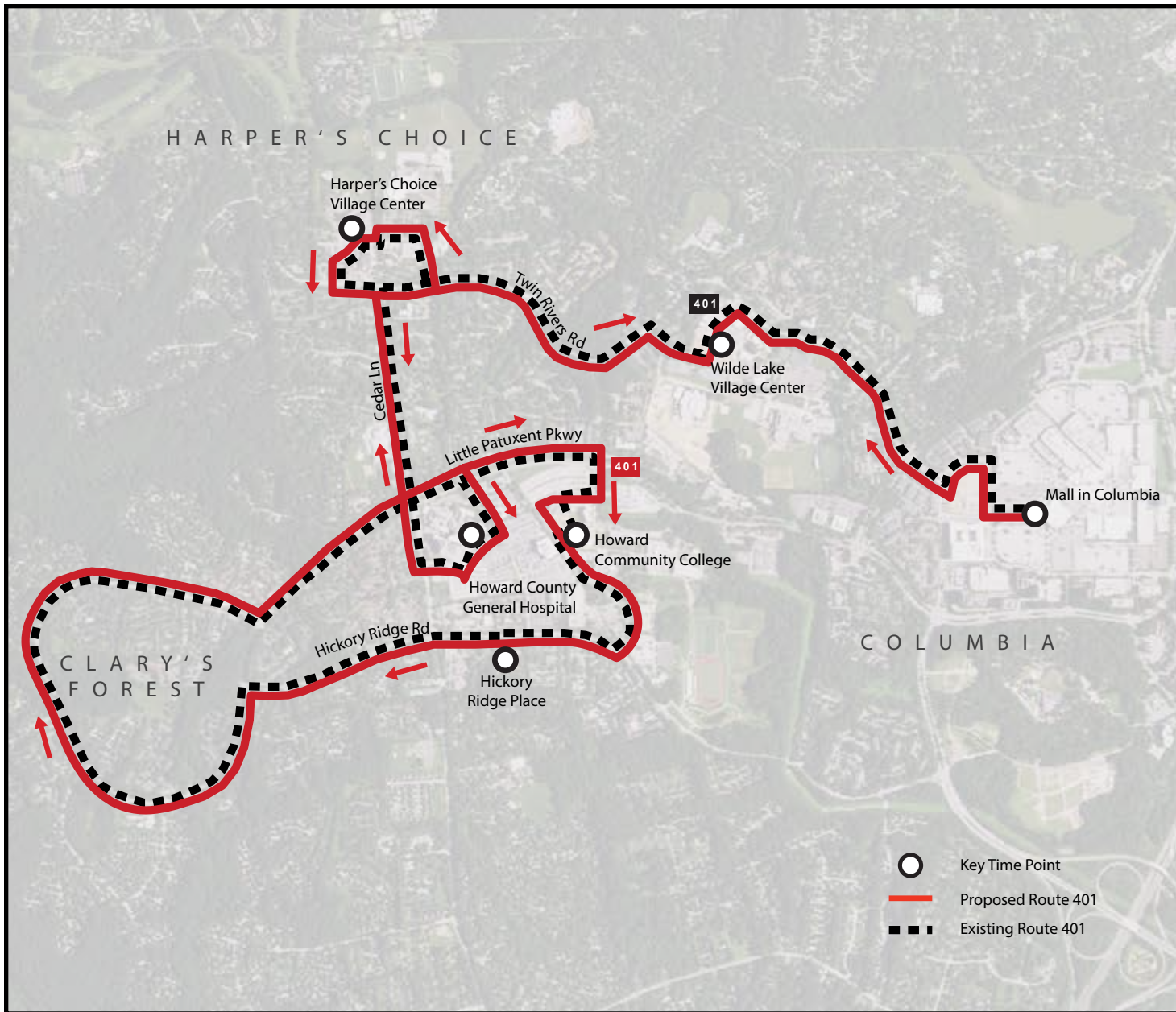
Proposed changes to 10 of RTA's current 15 route fixed route system would:

- Add 5,600 fixed route service hours increasing rider travel options
- Add two new routes; 403 and 414 to allow for direct/efficient routing with shorter ride times
- Adjust schedules to improve reliability and on time performance
- Streamline routes and schedules making them easier to understand
- Eliminates 2 hour frequencies
- Increases frequencies to 30 minutes and one hour giving riders more service options
- Add new or expanded service on Sunday on Routes 404, 405, 407, 408 and 501
- Reduce service hours on Christmas Eve, New Year's eve and the eve of Thanksgiving when ridership slows



SUMMARY OF KEY SERVICE CHANGES BY ROUTE

ROUTE	PROPOSAL	
	ROUTE CHANGE	KEY SERVICE CHANGE
401 Clary's Forest	None	<ul style="list-style-type: none"> Increase in midday half-hour service (Monday through Friday and Saturday).
403 Dorsey's Search Village Center	New Route	<ul style="list-style-type: none"> Provides a direct connection and Sunday service to Mall in Columbia from Dorsey's Search Village Center, Selbourne House, Red Branch Road, and Columbia 100 Parkway.
404 Hickory Ridge	Split into 2 Routes — 404 & 414	<ul style="list-style-type: none"> Increases service to every hour on Sundays. Robinson Nature Center will be served only Saturday and Sunday by request. Route will terminate at Hickory Ridge.
405 Ellicott City	Elimination of Loops A & B,	<ul style="list-style-type: none"> Reduces ride time between Ellicott City and Mall in Columbia by 30 percent. Increases service to every hour on Saturday. Expands to provide hourly service on Sundays.
406 Columbia Gateway	Shorter Routing	<ul style="list-style-type: none"> Provides a direct connection and 50% reduced ride time to Snowden Square and the Howard County Complex at Gateway.
407 Kings Contrivance	Same w/ Minor Modification	<ul style="list-style-type: none"> Increases frequency to half-hour between the Mall in Columbia and Owen Brown during the daytime (Monday — Saturday) Columbia Medical Plan currently served by the route will be served by Route 408.
408 Sherwood Crossing	Serves Parts of Existing Route 406	<ul style="list-style-type: none"> Increases service to every half-hour between the Mall in Columbia and Columbia Crossing (Target). New hourly service on Sunday. MD Food Center currently served by route will be served by Routes 409 and 501. Oakland Mills currently served by route will be served by Route 407. Stop on Tamar Drive and Carriage House Lane will no longer be served.
409 Laurel Towne Centre/Elkridge	Combined 409 & 409B	<ul style="list-style-type: none"> Combines 409 & 409B for efficiency. Reduces service span in the evenings due to low productivity. Buses will maintain hourly service Monday through Saturday. Eliminates service to underperforming locations such as Route 100 Industrial Park and Dorsey MARC Station (Savage MARC Station will continue to be served).
414 Kings Contrivance	New Route	<ul style="list-style-type: none"> Provides a direct connection during the day between Kings Contrivance, Howard Community College and the Mall in Columbia (Monday through Friday). Reduces ride time by 50%.
501 Arundel Mills Mall	Slight Modification for More Efficient Routing	<ul style="list-style-type: none"> Increases to half-hour service between Mall in Columbia and Snowden Square. Broken Land Parkway Park and Ride will no longer be served due to low ridership. Ride time to Arundel Mills Mall from Mall in Columbia will be reduced by 11%.





ROUTE 401 Mall in Columbia to Clary's Forest

TIME TABLE SCHEDULE

MONDAY - FRIDAY from MALL IN COLUMBIA to CLARY'S FOREST

Mall in Columbia	Wilde Lake Village Center	Harper's Choice Village Center	Howard County General Hospital	HCC (Campus Dr.)	Hickory Ridge Rd. & Little Patuxent	Howard County General Hospital	Harper's Choice Village Center	Wilde Lake Village Center	Mall in Columbia
6:00	6:05	6:10	6:16	6:20	6:26	6:33	5:39	5:46	5:51
7:00	7:05	7:10	7:16	7:20	7:26	7:33	6:39	6:46	6:51
7:30	7:35	7:40	7:46	7:50	7:56	8:03	7:09	7:16	7:21
8:00	8:05	8:10	8:16	8:20	8:26	8:33	8:09	8:16	8:21
8:30	8:35	8:40	8:46	8:50	8:56	9:03	8:39	8:46	8:51
9:00	9:05	9:10	9:16	9:20	9:26	9:33	9:09	9:16	9:21
9:30	9:35	9:40	9:46	9:50	9:56	10:03	9:39	9:46	9:51
10:00	10:05	10:10	10:16	10:20	10:26	10:33	10:09	10:16	10:21
10:30	10:35	10:40	10:46	10:50	10:56	11:03	10:39	10:46	10:51
11:00	11:05	11:10	11:16	11:20	11:26	11:33	11:09	11:16	11:21
11:30	11:35	11:40	11:46	11:50	11:56	12:03	11:39	11:46	11:51
12:00	12:05	12:10	12:16	12:20	12:26	12:33	12:09	12:16	12:21
12:30	12:35	12:40	12:46	12:50	12:56	1:03	12:39	12:46	12:51
1:00	1:05	1:10	1:16	1:20	1:26	1:33	1:09	1:16	1:21
1:30	1:35	1:40	1:46	1:50	1:56	2:03	1:39	1:46	1:51
2:00	2:05	2:10	2:16	2:20	2:26	2:33	2:09	2:16	2:21
2:30	2:35	2:40	2:46	2:50	2:56	3:03	2:39	2:46	2:51
3:00	3:05	3:10	3:16	3:20	3:26	3:33	3:09	3:16	3:21
3:30	3:35	3:40	3:46	3:50	3:56	4:03	3:39	3:46	3:51
4:00	4:05	4:10	4:16	4:20	4:26	4:33	4:09	4:16	4:21
4:30	4:35	4:40	4:46	4:50	4:56	5:03	4:39	4:46	4:51
5:00	5:05	5:10	5:16	5:20	5:26	5:33	5:09	5:16	5:21
5:30	5:35	5:40	5:46	5:50	5:56	6:03	5:39	5:46	5:51
6:00	6:05	6:10	6:16	6:20	6:26	6:33	--	--	--
7:00	7:05	7:10	7:16	7:20	7:26	7:33	6:39	6:46	6:51
8:00	8:05	8:10	8:16	8:20	8:26	8:33	7:39	7:46	7:51
9:00	9:05	9:10	9:16	9:20	9:26	9:33	8:39	8:46	8:51
10:00	10:05	10:10	10:16	10:20	10:26	10:33	9:39	9:46	9:51
11:00	11:05	11:10	--	--	--	--	10:39	10:46	10:51



SATURDAY from MALL IN COLUMBIA to CLARY'S FOREST

Mall in Columbia	Wilde Lake Village Center	Harper's Choice Village Center	Howard County General Hospital	HCC (Campus Dr.)	Hickory Ridge Rd. & Little Patuxent	Howard County General Hospital	Harper's Choice Village Center	Wilde Lake Village Center	Mall in Columbia
—	—	—	—	—	—	—	6:39	6:46	6:51
7:00	7:05	7:10	7:16	7:20	7:26	7:33	7:39	7:46	7:51
—	—	—	—	—	—	—	8:09	8:16	8:21
8:00	8:05	8:10	8:16	8:20	8:26	8:33	8:39	8:46	8:51
8:30	8:35	8:40	8:46	8:50	8:56	9:03	9:09	9:16	9:21
9:00	9:05	9:10	9:16	9:20	9:26	9:33	9:39	9:46	9:51
9:30	9:35	9:40	9:46	9:50	9:56	10:03	10:09	10:16	10:21
10:00	10:05	10:10	10:16	10:20	10:26	10:33	10:39	10:46	10:51
10:30	10:35	10:40	10:46	10:50	10:56	11:03	11:09	11:16	11:21
11:00	11:05	11:10	11:16	11:20	11:26	11:33	11:39	11:46	11:51
11:30	11:35	11:40	11:46	11:50	11:56	12:03	12:09	12:16	12:21
12:00	12:05	12:10	12:16	12:20	12:26	12:33	12:39	12:46	12:51
12:30	12:35	12:40	12:46	12:50	12:56	1:03	1:09	1:16	1:21
1:00	1:05	1:10	1:16	1:20	1:26	1:33	1:39	1:46	1:51
1:30	1:35	1:40	1:46	1:50	1:56	2:03	2:09	2:16	2:21
2:00	2:05	2:10	2:16	2:20	2:26	2:33	2:39	2:46	2:51
2:30	2:35	2:40	2:46	2:50	2:56	3:03	3:09	3:16	3:21
3:00	3:05	3:10	3:16	3:20	3:26	3:33	3:39	3:46	3:51
3:30	3:35	3:40	3:46	3:50	3:56	4:03	4:09	4:16	4:21
4:00	4:05	4:10	4:16	4:20	4:26	4:33	4:39	4:46	4:51
4:30	4:35	4:40	4:46	4:50	4:56	5:03	5:09	5:16	5:21
5:00	5:05	5:10	5:16	5:20	5:26	5:33	5:39	5:46	5:51
5:30	5:35	5:40	5:46	5:50	5:56	6:03	—	—	—
6:00	6:05	6:10	6:16	6:20	6:26	6:33	6:39	6:46	6:51
7:00	7:05	7:10	7:16	7:20	7:26	7:33	7:39	7:46	7:51
8:00	8:05	8:10	8:16	8:20	8:26	8:33	8:39	8:46	8:51
9:00	9:05	9:10	9:16	9:20	9:26	9:33	9:39	9:46	9:51
10:00	10:05	10:10	10:16	10:20	10:26	10:33	10:39	10:46	10:51
11:00	11:05	11:10	—	—	—	—	—	—	—

SUNDAY from MALL IN COLUMBIA to CLARY'S FOREST

Mall in Columbia	Wilde Lake Village Center	Harper's Choice Village Center	Howard County General Hospital	HCC (Campus Dr.)	Hickory Ridge Rd. & Little Patuxent	Howard County General Hospital	Harper's Choice Village Center	Wilde Lake Village Center	Mall in Columbia
—	—	—	—	—	—	—	8:39	8:46	8:51
9:00	9:05	9:10	9:16	9:20	9:26	9:33	9:39	9:46	9:51
10:00	10:05	10:10	10:16	10:20	10:26	10:33	10:39	10:46	10:51
11:00	11:05	11:10	11:16	11:20	11:26	11:33	11:39	11:46	11:51
12:00	12:05	12:10	12:16	12:20	12:26	12:33	12:39	12:46	12:51
1:00	1:05	1:10	1:16	1:20	1:26	1:33	1:39	1:46	1:51
2:00	2:05	2:10	2:16	2:20	2:26	2:33	2:39	2:46	2:51
3:00	3:05	3:10	3:16	3:20	3:26	3:33	3:39	3:46	3:51
4:00	4:05	4:10	4:16	4:20	4:26	4:33	4:39	4:46	4:51
5:00	5:05	5:10	5:16	5:20	5:26	5:33	5:39	5:46	5:51
6:00	6:05	6:10	6:16	6:20	6:26	6:33	6:39	6:46	6:51
7:00	7:05	7:10	7:16	7:20	7:26	7:33	7:39	7:46	7:51
8:00	8:05	8:10	—	—	—	—	—	—	—



ROUTE 403 Mall in Columbia to Executive Park Drive

KEY HIGHLIGHTS

- Proposed Route 403 will serve the future courthouse on Bendix Road when it opens.
- New Sunday service will also be provided.
- Buses will run every hour Monday to Sunday.
- Major locations served:
 - Mall in Columbia
 - Dorsey's Search Village Center
 - Selborne House
 - Future Courthouse
 - Red Branch Road
 - Columbia 100 Parkway

SERVICE DAYS



SERVICE FREQUENCY

Monday - Friday	All Day	every 60 minutes
Saturday	All Day	every 60 minutes
Sunday	All Day	every 60 minutes

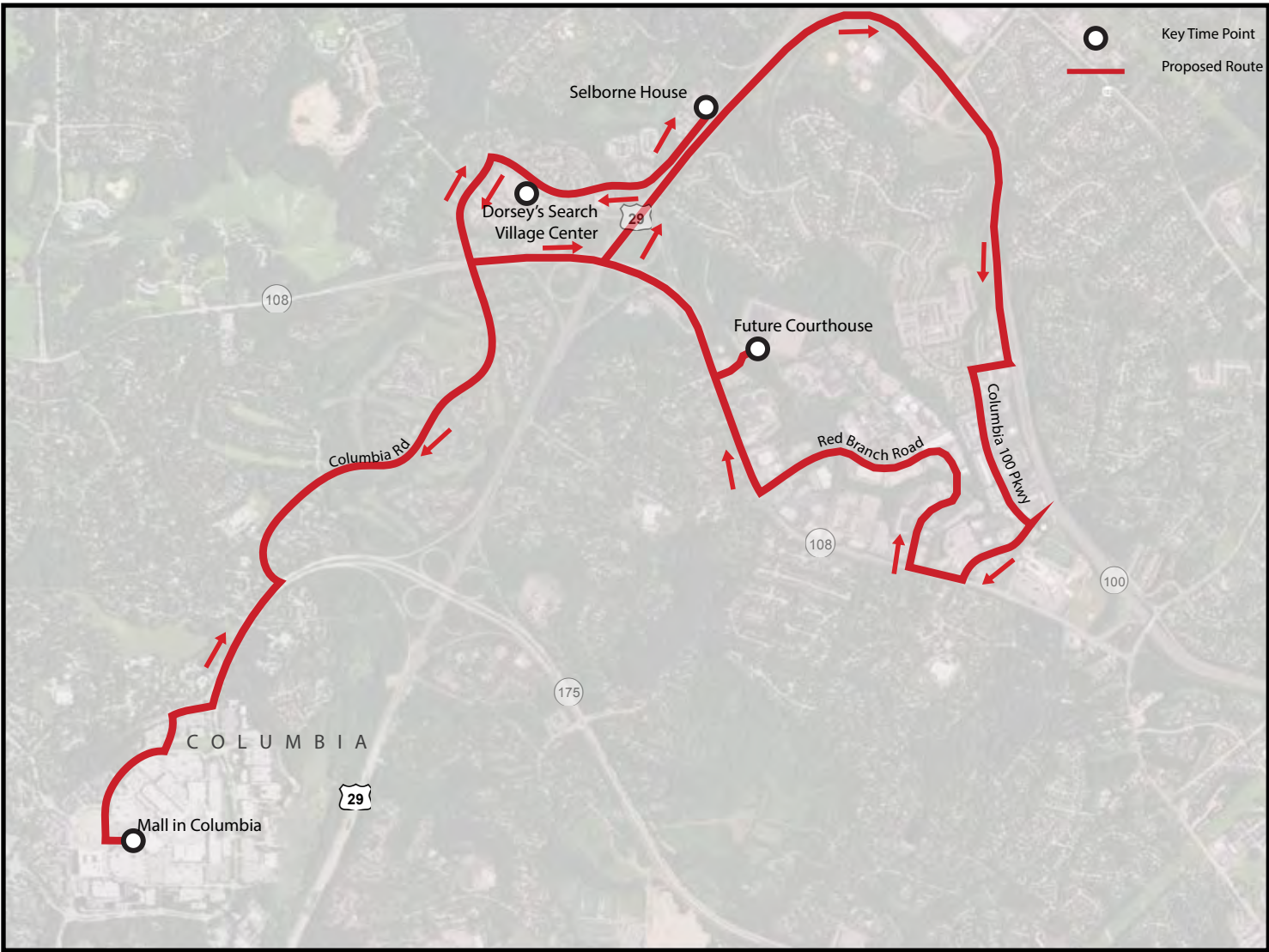
DID YOU KNOW?

As of July 1, 2018, seniors age 60+ or Person with a Disability can ride fixed route for FREE system wide with a valid government issued ID (State Driver's License, State ID, Passport or Medicare Card).

SPAN OF SERVICE

AM										10:00 am - 5:00 pm	PM												
5:30	6:00	6:30	7:00	7:30	8:00	8:30	9:00	9:30	10:00		5:00	5:30	6:00	6:30	7:00	7:30	8:00	8:30	9:00	9:30	10:00	10:30	11:00







ROUTE 403 Mall in Columbia to Executive Park Drive

TIME TABLE SCHEDULE

MONDAY - FRIDAY from MALL IN COLUMBIA to EXECUTIVE PARK DRIVE

Mall in Columbia	Dorsey Hall Dr. at Dorsey's Search V.C.	Selborne House	Columbia 100 Parkway & Executive Park	Red Branch Rd. (W-B) & Rumsey Rd.	MD 108 & Bendix Rd.	Dorsey Hall Dr. at Dorsey's Search V.C.	Selborne House	Mall in Columbia
—	—	—	—	—	—	5:35	5:38	5:51
6:00	6:12	6:15	6:24	6:29	6:31	6:35	6:38	6:51
7:00	7:12	7:15	7:24	7:29	7:31	7:35	7:38	7:51
8:00	8:12	8:15	8:24	8:29	8:31	8:35	8:38	8:51
9:00	9:12	9:15	9:24	9:29	9:31	9:35	9:38	9:51
10:00	10:12	10:15	10:24	10:29	10:31	10:35	10:38	10:51
11:00	11:12	11:15	11:24	11:29	11:31	11:35	11:38	11:51
12:00	12:12	12:15	12:24	12:29	12:31	12:35	12:38	12:51
1:00	1:12	1:15	1:24	1:29	1:31	1:35	1:38	1:51
2:00	2:12	2:15	2:24	2:29	2:31	2:35	2:38	2:51
3:00	3:12	3:15	3:24	3:29	3:31	3:35	3:38	3:51
4:00	4:12	4:15	4:24	4:29	4:31	4:35	4:38	4:51
5:00	5:12	5:15	5:24	5:29	5:31	5:35	5:38	5:51
6:00	6:12	6:15	6:24	6:29	6:31	6:35	6:38	6:51
7:00	7:12	7:15	7:24	7:29	7:31	7:35	7:38	7:51
8:00	8:12	8:15	8:24	8:29	8:31	8:35	8:38	8:51
9:00	9:12	9:15	9:24	9:29	9:31	9:35	9:38	9:51
10:00	10:12	10:15	—	—	—	—	—	—



ROUTE 501
ROUTE 414
ROUTE 409
ROUTE 408
ROUTE 407
ROUTE 406
ROUTE 405
ROUTE 404
ROUTE 403
ROUTE 401

SATURDAY from MALL IN COLUMBIA to EXECUTIVE PARK DRIVE

Mall in Columbia	Dorsey Hall Dr. at Dorsey's Search V.C.	Selborne House	Columbia 100 Parkway & Executive Park	Red Branch Rd. (W-B) & Rumsey Rd.	MD 108 & Bendix Rd.	Dorsey Hall Dr. at Dorsey's Search V.C.	Selborne House	Mall in Columbia
—	—	—	—	—	—	7:35	7:38	7:51
8:00	8:12	8:15	8:24	8:29	8:31	8:35	8:38	8:51
9:00	9:12	9:15	9:24	9:29	9:31	9:35	9:38	9:51
10:00	10:12	10:15	10:24	10:29	10:31	10:35	10:38	10:51
11:00	11:12	11:15	11:24	11:29	11:31	11:35	11:38	11:51
12:00	12:12	12:15	12:24	12:29	12:31	12:35	12:38	12:51
1:00	1:12	1:15	1:24	1:29	1:31	1:35	1:38	1:51
2:00	2:12	2:15	2:24	2:29	2:31	2:35	2:38	2:51
3:00	3:12	3:15	3:24	3:29	3:31	3:35	3:38	3:51
4:00	4:12	4:15	4:24	4:29	4:31	4:35	4:38	4:51
5:00	5:12	5:15	5:24	5:29	5:31	5:35	5:38	5:51
6:00	6:12	6:15	6:24	6:29	6:31	6:35	6:38	6:51
7:00	7:12	7:15	7:24	7:29	7:31	7:35	7:38	7:51
8:00	8:12	8:15	—	—	—	—	—	—

SUNDAY from MALL IN COLUMBIA to EXECUTIVE PARK DRIVE

Mall in Columbia	Dorsey Hall Dr. at Dorsey's Search V.C.	Selborne House	Columbia 100 Parkway & Executive Park	Red Branch Rd. (W-B) & Rumsey Rd.	MD 108 & Bendix Rd.	Dorsey Hall Dr. at Dorsey's Search V.C.	Selborne House	Mall in Columbia
—	—	—	—	—	—	9:35	9:38	9:51
10:00	10:12	10:15	10:24	10:29	10:31	10:35	10:38	10:51
11:00	11:12	11:15	11:24	11:29	11:31	11:35	11:38	11:51
12:00	12:12	12:15	12:24	12:29	12:31	12:35	12:38	12:51
1:00	1:12	1:15	1:24	1:29	1:31	1:35	1:38	1:51
2:00	2:12	2:15	2:24	2:29	2:31	2:35	2:38	2:51
3:00	3:12	3:15	3:24	3:29	3:31	3:35	3:38	3:51
4:00	4:12	4:15	4:24	4:29	4:31	4:35	4:38	4:51
5:00	5:12	5:15	—	—	—	—	—	—





ROUTE 404 Mall in Columbia to Hickory Ridge

KEY HIGHLIGHTS

- Kings Contrivance currently served by Route 404 will be served by the Proposed Route 414 for a more direct and shorter ride to Mall in Columbia.
- Howard General Hospital currently served by Route 404 will be served by the Proposed Route 401.
- Robinson Nature Center will not be served on weekdays but will be served on Saturday and Sunday by request only.
- Buses will continue to run every hour on weekdays and Saturdays.
- Buses will be more frequent on Sundays and run every hour.
- Major destinations served:
 - Mall in Columbia
 - Howard Community College
 - Hickory Ridge

SERVICE DAYS



SERVICE FREQUENCY

Monday - Friday	All Day	every 60 minutes
Saturday	All Day	every 60 minutes
Sunday	All Day	every 60 minutes

FOLLOW YOUR BUS with the RouteShout 2.0 Mobile App!

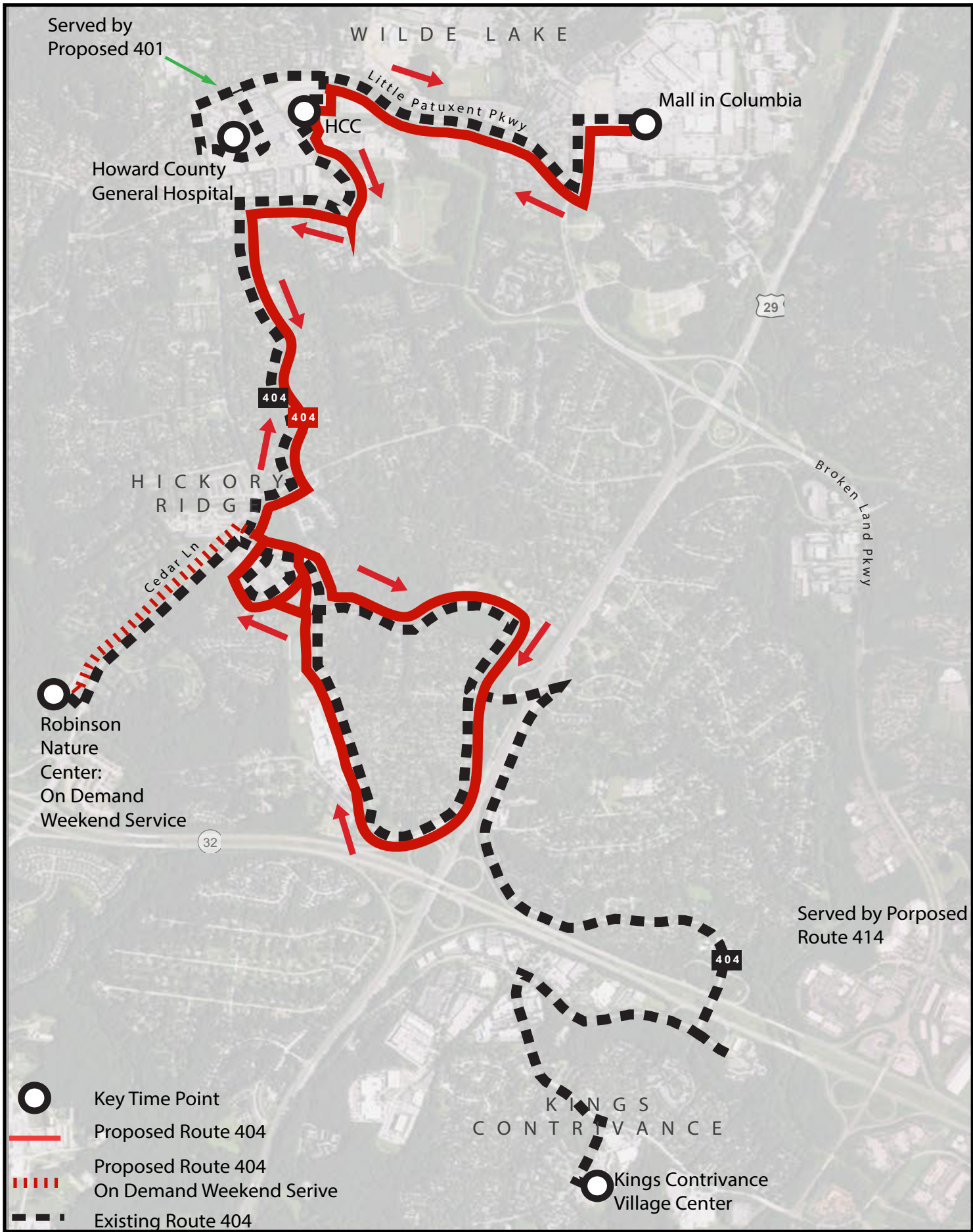


Download the **FREE** app from Google Play or the Apple Store.

SPAN OF SERVICE

AM										10:00 am - 5:00 pm	PM													
5:30	6:00	6:30	7:00	7:30	8:00	8:30	9:00	9:30	10:00		5:00	5:30	6:00	6:30	7:00	7:30	8:00	8:30	9:00	9:30	10:00	10:30	11:00	
										Monday - Friday														
										Saturday														
										Sunday														







ROUTE 404 Mall in Columbia to Hickory Ridge

TIME TABLE SCHEDULE

MONDAY - FRIDAY from MALL IN COLUMBIA to HICKORY RIDGE

HICKORY RIDGE to MALL IN COLUMBIA

Mall in Columbia	Howard Comm. Coll. (Campus Dr.)	Hickory Ridge Place	Hickory Ridge Village Center	Freetown Rd. at Atholton H.S.	AR: Hickory Ridge Village Center	DP: Hickory Ridge Village Center	Hickory Ridge Place	Howard Comm. Coll. (bus shelter)	Mall in Columbia
6:00	6:08	6:12	6:20	6:22	6:30	6:33	6:40	6:45	6:52
7:00	7:08	7:12	7:20	7:22	7:30	7:33	7:40	7:45	7:52
8:00	8:08	8:12	8:20	8:22	8:30	8:33	8:40	8:45	8:52
9:00	9:08	9:12	9:20	9:22	9:30	9:33	9:40	9:45	9:52
10:00	10:08	10:12	10:20	10:22	10:30	10:33	10:40	10:45	10:52
11:00	11:08	11:12	11:20	11:22	11:30	11:33	11:40	11:45	11:52
12:00	12:08	12:12	12:20	12:22	12:30	12:33	12:40	12:45	12:52
1:00	1:08	1:12	1:20	1:22	1:30	1:33	1:40	1:45	1:52
2:00	2:08	2:12	2:20	2:22	2:30	2:33	2:40	2:45	2:52
3:00	3:08	3:12	3:20	3:22	3:30	3:33	3:40	3:45	3:52
4:00	4:08	4:12	4:20	4:22	4:30	4:33	4:40	4:45	4:52
5:00	5:08	5:12	5:20	5:22	5:30	5:33	5:40	5:45	5:52
6:00	6:08	6:12	6:20	6:22	6:30	6:33	6:40	6:45	6:52
7:00	7:08	7:12	7:20	7:22	7:30	7:33	7:40	7:45	7:52
8:00	8:08	8:12	8:20	8:22	8:30	8:33	8:40	8:45	8:52
9:00	9:08	9:12	9:20	9:22	9:30	9:33	9:40	9:45	9:52



ROUTE 501
ROUTE 414
ROUTE 409
ROUTE 408
ROUTE 407
ROUTE 406
ROUTE 405
ROUTE 404
ROUTE 403
ROUTE 401

SATURDAY from MALL IN COLUMBIA to HICKORY RIDGE

Mall in Columbia	Howard Comm. Coll. (Campus Dr.)	Hickory Ridge Place	Hickory Ridge Village Center	Freetown Rd. at Atholton H.S.	AR: Hickory Ridge Village Center
8:00	8:08	8:12	8:20	8:22	8:30
9:00	9:08	9:12	9:20	9:22	9:30
10:00	10:08	10:12	10:20	10:22	10:30
11:00	11:08	11:12	11:20	11:22	11:30
12:00	12:08	12:12	12:20	12:22	12:30
1:00	1:08	1:12	1:20	1:22	1:30
2:00	2:08	2:12	2:20	2:22	2:30
3:00	3:08	3:12	3:20	3:22	3:30
4:00	4:08	4:12	4:20	4:22	4:30
5:00	5:08	5:12	5:20	5:22	5:30
6:00	6:08	6:12	6:20	6:22	6:30
7:00	7:08	7:12	7:20	7:22	7:30

HICKORY RIDGE to MALL IN COLUMBIA

DP: Hickory Ridge Village Center	Hickory Ridge Place	Howard Comm. Coll. (bus shelter)	Mall in Columbia
8:33	8:40	8:45	8:52
9:33	9:40	9:45	9:52
10:33	10:40	10:45	10:52
11:33	11:40	11:45	11:52
12:33	12:40	12:45	12:52
1:33	1:40	1:45	1:52
2:33	2:40	2:45	2:52
3:33	3:40	3:45	3:52
4:33	4:40	4:45	4:52
5:33	5:40	5:45	5:52
6:33	6:40	6:45	6:52
7:33	7:40	7:45	7:52

SUNDAY from MALL IN COLUMBIA to HICKORY RIDGE

Mall in Columbia	Howard Comm. Coll. (Campus Dr.)	Hickory Ridge Place	Hickory Ridge Village Center	Freetown Rd. at Atholton H.S.	AR: Hickory Ridge Village Center
9:00	9:08	9:12	9:20	9:22	9:30
10:00	10:08	10:12	10:20	10:22	10:30
11:00	11:08	11:12	11:20	11:22	11:30
12:00	12:08	12:12	12:20	12:22	12:30
1:00	1:08	1:12	1:20	1:22	1:30
2:00	2:08	2:12	2:20	2:22	2:30
3:00	3:08	3:12	3:20	3:22	3:30
4:00	4:08	4:12	4:20	4:22	4:30
5:00	5:08	5:12	5:20	5:22	5:30

HICKORY RIDGE to MALL IN COLUMBIA

DP: Hickory Ridge Village Center	Hickory Ridge Place	Howard Comm. Coll. (bus shelter)	Mall in Columbia
9:33	9:40	9:45	9:52
10:33	10:40	10:45	10:52
11:33	11:40	11:45	11:52
12:33	12:40	12:45	12:52
1:33	1:40	1:45	1:52
2:33	2:40	2:45	2:52
3:33	3:40	3:45	3:52
4:33	4:40	4:45	4:52
5:33	5:40	5:45	5:52





KEY HIGHLIGHTS

- Proposed Route 405 will no longer use Loops A and B to make the schedule easier to understand.
- Dorsey’s Search Village Center, Selbourne House, Red Branch Road, and Columbia 100 Parkway, currently served by Route 405 will be served by the Proposed Route 403 to reduce the ride time between Ellicott City and Columbia.
- Buses will run every hour Monday to Saturday.
- Saturday service will be extended in the evening to 10:00 pm.
- New Sunday service will be added with buses running every hour.
- Major destinations served:
 - Mall in Columbia
 - Ellicott City Healthcare Center
 - Normandy Shopping Center
 - Long Gate Shopping Center
 - Ellicott City Walmart
 - Park View Apts.
 - Miller Library/Ellicott City Senior Center

SERVICE DAYS



SERVICE FREQUENCY

Monday - Friday	
All Day	every 60 minutes
Saturday	
All Day	every 60 minutes
Sunday	
All Day	every 60 minutes

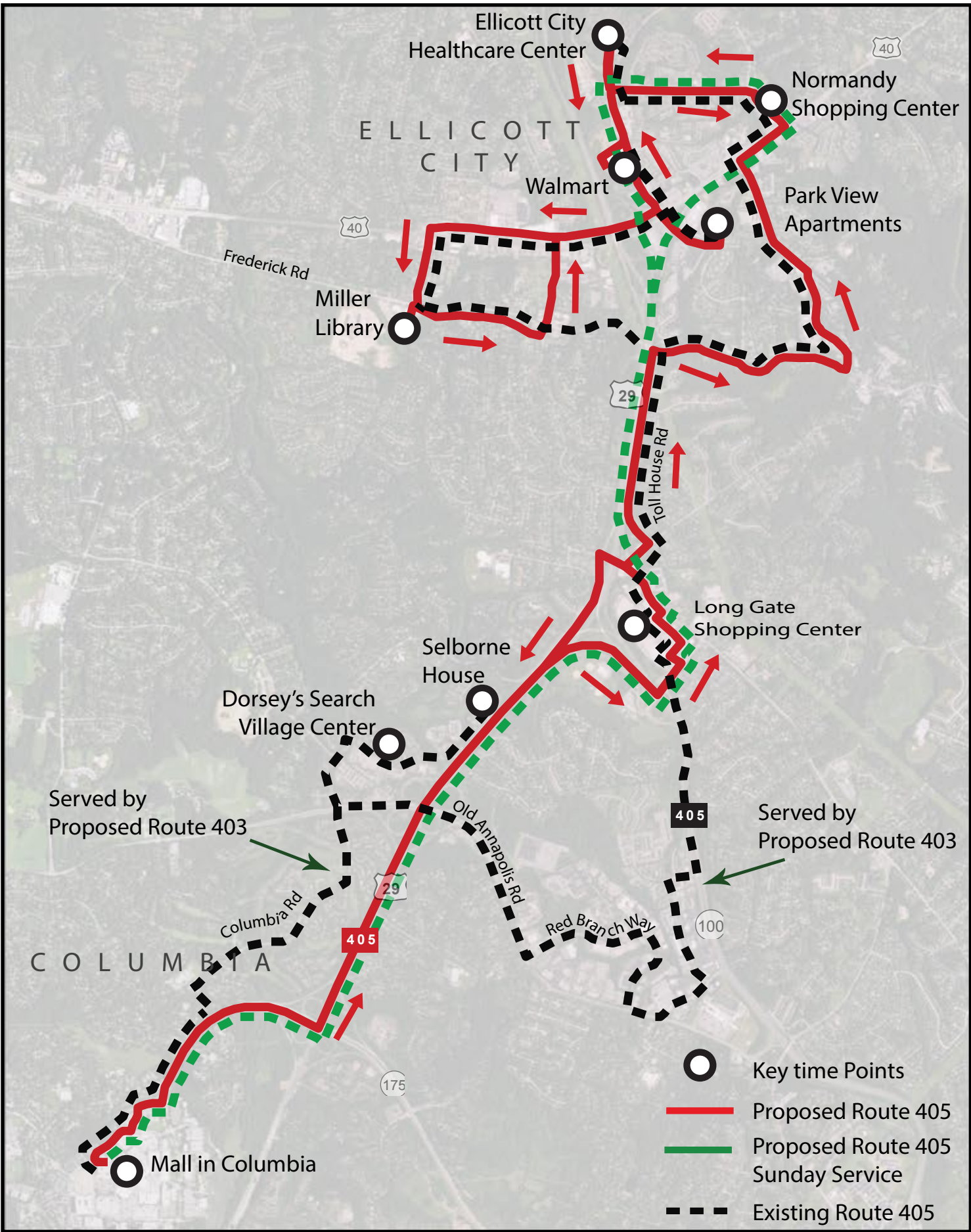
DID YOU KNOW?





RTA Mobility provides 2 types of service to riders, complementary Americans with Disability (ADA) and General Paratransit (GPT) throughout Central Maryland. Call RTA Mobility for qualifying details, 1-800-270-9553.

SPAN OF SERVICE

AM										10:00 am - 5:00 pm	PM												
5:30	6:00	6:30	7:00	7:30	8:00	8:30	9:00	9:30	10:00		5:00	5:30	6:00	6:30	7:00	7:30	8:00	8:30	9:00	9:30	10:00	10:30	11:00





-  Key time Points
-  Proposed Route 405
-  Proposed Route 405 Sunday Service
-  Existing Route 405



ROUTE 405 Mall in Columbia to Ellicott City

TIME TABLE SCHEDULE

MONDAY - FRIDAY from MALL IN COLUMBIA to ELLICOTT CITY								ELLICOTT CITY LOOP					ELLICOTT CITY to MALL IN COLUMBIA							
Mall in Columbia	Long Gate Shopping Center (Col. Bank)	Ellicott Mills Dr. & Main St.	Court House Dr. & Marsha Bush Dr.	Normandy Shopping Center	Millenium Heartlands	AR: Wal-Mart		DP: Wal-Mart	Parkview at Ellicott City (rear bldg.)	E.C. Senior Ctr./ Miller Library	Park View at Ellicott City (rear bldg.)	AR: Wal-Mart		DP: Wal-Mart	Millenium Heartlands	Normandy Shopping Center	Court House Dr. & Marsha Bush Dr.	Ellicott Mills Dr. & Main St.	Long Gate Shopping Center (Col. Bank)	Mall in Columbia
—	—	—	—	—	—	—	—	—	—	—	—	—	—	6:15	6:18	6:23	6:28	6:30	6:37	6:50
6:00	6:12	6:20	6:22	6:27	6:32	6:35	6:40	6:45	6:55	7:03	7:09	7:15	7:18	7:23	7:28	7:30	7:37	7:50		
7:00	7:12	7:20	7:22	7:27	7:32	7:35	7:40	7:45	7:55	8:03	8:09	8:15	8:18	8:23	8:28	8:30	8:37	8:50		
8:00	8:12	8:20	8:22	8:27	8:32	8:35	8:40	8:45	8:55	9:03	9:09	9:15	9:18	9:23	9:28	9:30	9:37	9:50		
9:00	9:12	9:20	9:22	9:27	9:32	9:35	9:40	9:45	9:55	10:03	10:09	10:15	10:18	10:23	10:28	10:30	10:37	10:50		
10:00	10:12	10:20	10:22	10:27	10:32	10:35	10:40	10:45	10:55	11:03	11:09	11:15	11:18	11:23	11:28	11:30	11:37	11:50		
11:00	11:12	11:20	11:22	11:27	11:32	11:35	11:40	11:45	11:55	12:03	12:09	12:15	12:18	12:23	12:28	12:30	12:37	12:50		
12:00	12:12	12:20	12:22	12:27	12:32	12:35	12:40	12:45	12:55	1:03	1:09	1:15	1:18	1:23	1:28	1:30	1:37	1:50		
1:00	1:12	1:20	1:22	1:27	1:32	1:35	1:40	1:45	1:55	2:03	2:09	2:15	2:18	2:23	2:28	2:30	2:37	2:50		
2:00	2:12	2:20	2:22	2:27	2:32	2:35	2:40	2:45	2:55	3:03	3:09	3:15	3:18	3:23	3:28	3:30	3:37	3:50		
3:00	3:12	3:20	3:22	3:27	3:32	3:35	3:40	3:45	3:55	4:03	4:09	4:15	4:18	4:23	4:28	4:30	4:37	4:50		
4:00	4:12	4:20	4:22	4:27	4:32	4:35	4:40	4:45	4:55	5:03	5:09	5:15	5:18	5:23	5:28	5:30	5:37	5:50		
5:00	5:12	5:20	5:22	5:27	5:32	5:35	5:40	5:45	5:55	6:03	6:09	6:15	6:18	6:23	6:28	6:30	6:37	6:50		
6:00	6:12	6:20	6:22	6:27	6:32	6:35	—	—	—	—	—	—	—	—	—	—	—	—	—	—
7:00	7:12	—	—	7:21	—	7:27	—	—	—	—	—	7:30	—	—	—	—	—	7:39	7:52	—
8:00	8:12	—	—	8:21	—	8:27	—	—	—	—	—	8:30	—	—	—	—	—	8:39	8:52	—
9:00	9:12	—	—	9:21	—	9:27	—	—	—	—	—	9:30	—	—	—	—	—	9:39	9:52	—



ROUTE 501
ROUTE 414
ROUTE 409
ROUTE 408
ROUTE 407
ROUTE 406
ROUTE 405
ROUTE 404
ROUTE 403
ROUTE 401

SATURDAY from MALL IN COLUMBIA to ELLICOTT CITY

MALL IN COLUMBIA								ELLICOTT CITY LOOP						ELLICOTT CITY to MALL IN COLUMBIA							
Mall in Columbia	Long Gate Shopping Center (Col. Bank)	Ellicott Mills Dr. & Main St.	Court House Dr. & Marsha Bush Dr.	Normandy Shopping Center	Millennium Heartlands	AR: Wal-Mart		DP: Wal-Mart	Parkview at Ellicott City (rear bldg.)	E.C. Senior Ctr./ Miller Library	Park View at Ellicott City (rear bldg.)	AR: Wal-Mart		DP: Wal-Mart	Millennium Heartlands	Normandy Shopping Center	Court House Dr. & Marsha Bush Dr.	Ellicott Mills Dr. & Main St.	Long Gate Shopping Center (Col. Bank)	Mall in Columbia	
8:00	8:12	8:20	8:22	8:27	8:32	8:35		8:40	8:45	8:55	9:03	9:09		8:15	8:18	8:23	8:28	8:30	8:37	8:50	
9:00	9:12	9:20	9:22	9:27	9:32	9:35		9:40	9:45	9:55	10:03	10:09		9:15	9:18	9:23	9:28	9:30	9:37	9:50	
10:00	10:12	10:20	10:22	10:27	10:32	10:35		10:40	10:45	10:55	11:03	11:09		10:15	10:18	10:23	10:28	10:30	10:37	10:50	
11:00	11:12	11:20	11:22	11:27	11:32	11:35		11:40	11:45	11:55	12:03	12:09		11:15	11:18	11:23	11:28	11:30	11:37	11:50	
12:00	12:12	12:20	12:22	12:27	12:32	12:35		12:40	12:45	12:55	1:03	1:09		12:15	12:18	12:23	12:28	12:30	12:37	12:50	
1:00	1:12	1:20	1:22	1:27	1:32	1:35		1:40	1:45	1:55	2:03	2:09		1:15	1:18	1:23	1:28	1:30	1:37	1:50	
2:00	2:12	2:20	2:22	2:27	2:32	2:35		2:40	2:45	2:55	3:03	3:09		2:15	2:18	2:23	2:28	2:30	2:37	2:50	
3:00	3:12	3:20	3:22	3:27	3:32	3:35		3:40	3:45	3:55	4:03	4:09		3:15	3:18	3:23	3:28	3:30	3:37	3:50	
4:00	4:12	4:20	4:22	4:27	4:32	4:35		4:40	4:45	4:55	5:03	5:09		4:15	4:18	4:23	4:28	4:30	4:37	4:50	
5:00	5:12	5:20	5:22	5:27	5:32	5:35		5:40	5:45	5:55	6:03	6:09		5:15	5:18	5:23	5:28	5:30	5:37	5:50	
6:00	6:12	6:20	6:22	6:27	6:32	6:35								6:15	6:18	6:23	6:28	6:30	6:37	6:50	
7:00	7:12			7:21		7:27															
8:00	8:12			8:21		8:27								7:30						7:39	7:52
9:00	9:12			9:21		9:27								8:30						8:39	8:52
														9:30						9:39	9:52

SUNDAY from MALL IN COLUMBIA to ELLICOTT CITY

MALL IN COLUMBIA						ELLICOTT CITY to MALL IN COLUMBIA			
Mall in Columbia	Little Patuxent Pkwy. & Vantage Point Rd.	Long Gate Shopping Center (Col. Bank)	Normandy Shopping Center	Town & Country Bl. & W. Springs Dr.	AR: Wal-Mart	DP: Wal-Mart	Long Gate Shopping Center (Col. Bank)	Little Patuxent Pkwy. & Vantage Point Rd.	Mall in Columbia
9:00	9:05	9:12	9:21	9:24	9:27	9:30	9:39	9:48	9:52
10:00	10:05	10:12	10:21	10:24	10:27	10:30	10:39	10:48	10:52
11:00	11:05	11:12	11:21	11:24	11:27	11:30	11:39	11:48	11:52
12:00	12:05	12:12	12:21	12:24	12:27	12:30	12:39	12:48	12:52
1:00	1:05	1:12	1:21	1:24	1:27	1:30	1:39	1:48	1:52
2:00	2:05	2:12	2:21	2:24	2:27	2:30	2:39	2:48	2:52
3:00	3:05	3:12	3:21	3:24	3:27	3:30	3:39	3:48	3:52
4:00	4:05	4:12	4:21	4:24	4:27	4:30	4:39	4:48	4:52
5:00	5:05	5:12	5:21	5:24	5:27	5:30	5:39	5:48	5:52





ROUTE 406 Mall in Columbia to Columbia Gateway

KEY HIGHLIGHTS

- Proposed Route 406 will operate on a different routing than the existing Route 406 to provide a more direct connection from Mall in Columbia to Snowden Square and Gateway.
- Long Reach and Columbia Crossing currently served by Route 406 will be served by the Proposed Route 408.
- Dobbin Center currently served by Route 406 will be served by the Proposed Route 501.
- Proposed Route 406 will operate Monday through Friday.
- Snowden Square will also be served the Proposed Routes 407, 408 and 501.
- Buses will run every hour.
- Major destinations served:
 - Mall in Columbia
 - Howard County Complex - Gateway
 - Snowden Square

SERVICE DAYS



SERVICE FREQUENCY

Monday - Friday

All Day

every 60 minutes

FOLLOW YOUR BUS with the RouteShout 2.0 Mobile App!

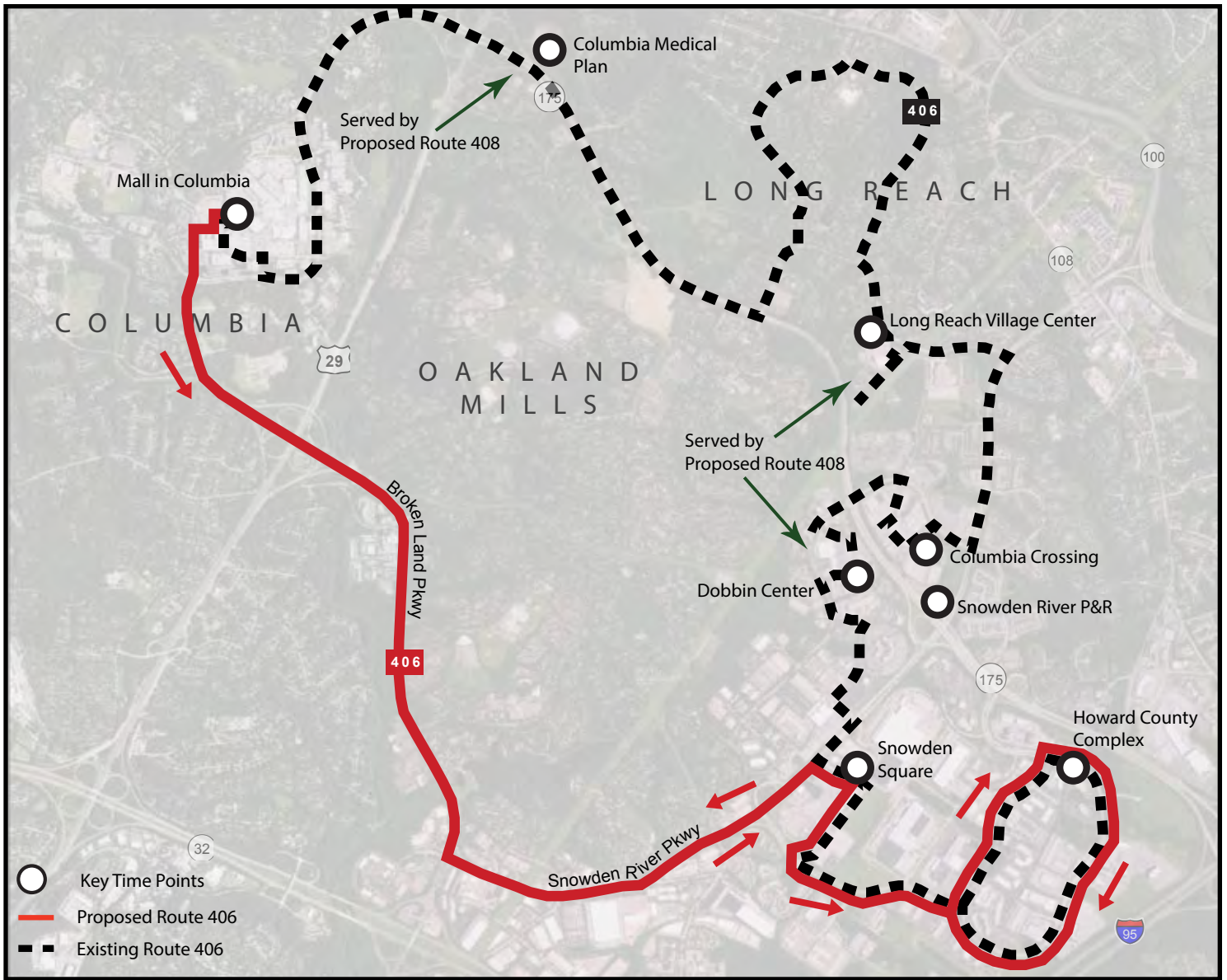


Download the **FREE** app from Google Play or the Apple Store.

SPAN OF SERVICE

AM										10:00 am - 5:00 pm	PM													
5:30	6:00	6:30	7:00	7:30	8:00	8:30	9:00	9:30	10:00		5:00	5:30	6:00	6:30	7:00	7:30	8:00	8:30	9:00	9:30	10:00	10:30	11:00	
Monday - Friday																								
No Saturday Service																								
No Sunday Service																								





ROUTE 401
 ROUTE 403
 ROUTE 404
 ROUTE 405
ROUTE 406
 ROUTE 407
 ROUTE 408
 ROUTE 409
 ROUTE 414
 ROUTE 501



ROUTE 406 Mall in Columbia to Columbia Gateway

TIME TABLE SCHEDULE

MONDAY - FRIDAY from MALL IN COLUMBIA to COLUMBIA GATEWAY

Mall in Columbia	Broken Land & Hickory Ridge Rd.	Snowden Square	Howard Co. Complex - Gateway Dr.	Snowden Square
—	—	6:47	6:55	7:01
7:30	7:34	7:47	7:55	8:01
8:30	8:34	8:47	8:55	9:01
9:30	9:34	9:47	9:55	10:01
10:30	10:34	10:47	10:55	11:01
11:30	11:34	11:47	11:55	12:01
12:30	12:34	12:47	12:55	1:01
1:30	1:34	1:47	1:55	2:01
2:30	2:34	2:47	2:55	3:01
3:30	3:34	3:47	3:55	4:01
4:30	4:34	4:47	4:55	5:01
5:30	5:34	5:47	5:55	6:01

GATEWAY TO MALL IN COLUMBIA

Snowden Square	Broken Land & Hickory Ridge Rd.	Mall in Columbia
7:06	7:19	7:22
8:06	8:19	8:22
9:06	9:19	9:22
10:06	10:19	10:22
11:06	11:19	11:22
12:06	12:19	12:22
1:06	1:19	1:22
2:06	2:19	2:22
3:06	3:19	3:22
4:06	4:19	4:22
5:06	5:19	5:22
—	—	—



ROUTE 501
ROUTE 414
ROUTE 409
ROUTE 408
ROUTE 407
ROUTE 406
ROUTE 405
ROUTE 404
ROUTE 403
ROUTE 401



Central Maryland Regional Transit Facility

**Serving Anne Arundel County, Howard County,
City of Laurel, Northern Prince George's County**



Location: 8800 Corridor Road, Annapolis Junction, MD 20701

Specs: 22,000 Total Square Feet • 105 Bus / Car Capacity • 5 Maintenance Bays, Chassis Wash Bay, Vehicle Wash Bay, Fueling System and Electric Bus Charging Station on site • LEED Components in Energy, Water Efficiency and Environmental Quality

FOR SCHEDULE INFORMATION, CALL OR VISIT



800-270-9553 • transitRTA.com





KEY HIGHLIGHTS

- Columbia Medical Plan currently served by Route 407 will be served by the proposed 408.
- Buses will run every 30 minutes to Owen Brown Monday to Friday and Saturdays.
- Buses will run every hour to Kings Contrivance Monday to Sunday.
- Saturday service will be extended in the evening to 11:30 pm.
- Sunday service will be extended in the evening to 8:30 pm.
- Major destinations served:
 - Mall in Columbia
 - Snowden Square
 - Oakland Mills
 - Kings Contrivance
 - Owen Brown

SERVICE DAYS



SERVICE FREQUENCY

Monday - Friday	Owen Brown	Kings Contrivance
Morning (before 7:00 am)	every 60 minutes	every 60 minutes
AM Peak & PM Peak	every 30 minutes	every 60 minutes
Midday	every 30 minutes	every 60 minutes
Evening (after 6:00 pm)	every 60 minutes	every 60 minutes
Saturday		
Morning (before 8:00 am)	every 60 minutes	every 60 minutes
Daytime	every 30 minutes	every 60 minutes
Evening (after 6:00 pm)	every 60 minutes	every 60 minutes
Sunday		
All Day	every 60 minutes	every 60 minutes

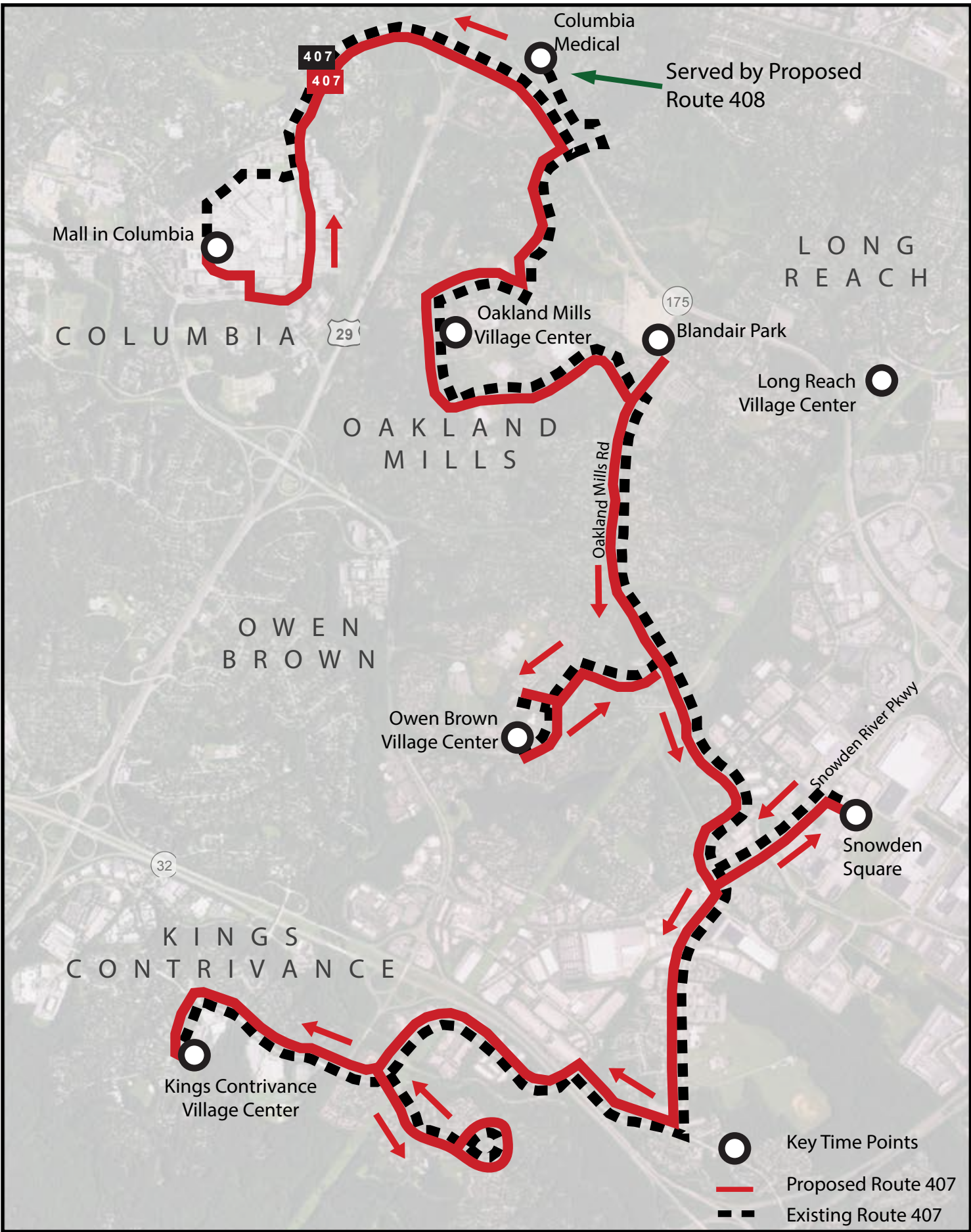
DID YOU KNOW?

Riders can purchase a Day Pass from a bus driver and ride system wide for \$5.00. To order other tickets/passes online visit transitRTA.com/tickets.

SPAN OF SERVICE

AM										10:00 am - 5:00 pm	PM														
5:30	6:00	6:30	7:00	7:30	8:00	8:30	9:00	9:30	10:00		5:00	5:30	6:00	6:30	7:00	7:30	8:00	8:30	9:00	9:30	10:00	10:30	11:00	11:30	
										Monday - Friday															
										Saturday															
										Sunday															







TIME TABLE SCHEDULE

MONDAY - FRIDAY from MALL IN COLUMBIA to KINGS CONTRIVANCE

KINGS CONTRIVANCE to MALL IN COLUMBIA

Mall in Columbia	Oakland Mills Village Center	Oakland Mills Rd. & Old Montgomery Rd.	Parkview at Columbia (Owen Brown Place)	Owen Brown Village Center	Snowden Square	Guilford Rd. & Gerwig Lane	Clocktower La. & Murray Hill Rd.	Kings Contrivance Village Center	Kings Contrivance Village Center	Clocktower La. & Murray Hill Rd.	Guilford Rd. & Gerwig Lane	Snowden Square	Parkview at Columbia (Owen Brown Place)	Owen Brown Village Center	Oakland Mills Rd. & Old Montgomery Rd.	Oakland Mills Village Center	Mall in Columbia
6:00	6:14	—	6:24	6:26	6:34	6:42	6:47	6:52	6:00	6:07	6:10	6:17	6:27	6:29	—	6:40	6:53
7:00	7:14	—	7:24	7:26	7:34	7:42	7:47	7:52	7:00	7:07	7:10	7:17	7:27	7:29	—	7:40	7:53
7:30	7:44	7:50	—	7:56	—	—	—	—	—	—	—	—	—	7:57	8:03	8:10	8:23
8:00	8:14	—	8:24	8:26	8:34	8:42	8:47	8:52	8:00	8:07	8:10	8:17	8:27	8:29	✓	8:40	8:53
8:30	8:44	8:50	—	8:56	—	—	—	—	—	—	—	—	✓	8:57	9:03	9:10	9:23
9:00	9:14	—	9:24	9:26	9:34	9:42	9:47	9:52	9:00	9:07	9:10	9:17	9:27	9:29	—	9:40	9:53
9:30	9:44	9:50	—	9:56	—	—	—	—	—	—	—	—	—	9:57	10:03	10:10	10:23
10:00	10:14	—	10:24	10:26	10:34	10:42	10:47	10:52	10:00	10:07	10:10	10:17	10:27	10:29	—	10:40	10:53
10:30	10:44	10:50	—	10:56	—	—	—	—	—	—	—	—	—	10:57	11:03	11:10	11:23
11:00	11:14	—	11:24	11:26	11:34	11:42	11:47	11:52	11:00	11:07	11:10	11:17	11:27	11:29	—	11:40	11:53
11:30	11:44	11:50	—	11:56	—	—	—	—	—	—	—	—	—	11:57	12:03	12:10	12:23
12:00	12:14	—	12:24	12:26	12:34	12:42	12:47	12:52	12:00	12:07	12:10	12:17	12:27	12:29	—	12:40	12:53
12:30	12:44	12:50	—	12:56	—	—	—	—	—	—	—	—	—	12:57	1:03	1:10	1:23
1:00	1:14	—	1:24	1:26	1:34	1:42	1:47	1:52	1:00	1:07	1:10	1:17	1:27	1:29	—	1:40	1:53
1:30	1:44	1:50	—	1:56	—	—	—	—	—	—	—	—	—	1:57	2:03	2:10	2:23
2:00	2:14	—	2:24	2:26	2:34	2:42	2:47	2:52	2:00	2:07	2:10	2:17	2:27	2:29	—	2:40	2:53
2:30	2:44	2:50	—	2:56	—	—	—	—	—	—	—	—	—	2:57	3:03	3:10	3:23
3:00	3:14	—	3:24	3:26	3:34	3:42	3:47	3:52	3:00	3:07	3:10	3:17	3:27	3:29	—	3:40	3:53
3:30	3:44	3:50	—	3:56	—	—	—	—	—	—	—	—	—	3:57	4:03	4:10	4:23
4:00	4:14	—	4:24	4:26	4:34	4:42	4:47	4:52	4:00	4:07	4:10	4:17	4:27	4:29	—	4:40	4:53
4:30	4:44	4:50	—	4:56	—	—	—	—	—	—	—	—	—	4:57	5:03	5:10	5:23
5:00	5:14	—	5:24	5:26	5:34	5:42	5:47	5:52	5:00	5:07	5:10	5:17	5:27	5:29	—	5:40	5:53
5:30	5:44	5:50	—	5:56	—	—	—	—	—	—	—	—	—	—	—	—	—
6:00	6:14	—	6:24	6:26	6:34	6:42	6:47	6:52	6:00	6:07	6:10	6:17	—	6:27	—	6:38	6:51
7:00	7:14	—	—	7:24	7:32	7:40	7:45	7:50	7:00	7:07	7:10	7:17	—	7:27	—	7:38	7:51
8:00	8:14	—	—	8:24	8:32	8:40	8:45	8:50	8:00	8:07	8:10	8:17	—	8:27	—	8:38	8:51
9:00	9:14	—	—	9:24	9:32	9:40	9:45	9:50	9:00	9:07	9:10	9:17	—	9:27	—	9:38	9:51
10:00	10:14	—	—	10:24	—	—	—	—	—	—	—	—	—	10:27	—	10:38	10:51
11:00	11:14	—	—	11:24	—	—	—	—	—	—	—	—	—	—	—	—	—



SATURDAY from MALL IN COLUMBIA to KINGS CONTRIVANCE

Mall in Columbia	Oakland Mills Village Center	Oakland Mills Rd. & Old Montgomery Rd.	Parkview at Columbia (Owen Brown Place)	Owen Brown Village Center	Snowden Square	Guilford Rd. & Gerwig Lane	Clocktower La. & Murray Hill Rd.	Kings Contrivance Village Center
—	—	—	—	—	—	—	—	—
7:00	7:14	—	—	7:24	—	—	—	—
—	—	—	—	—	—	—	—	—
8:00	8:14	--	8:24	8:26	8:34	8:42	8:47	8:52
8:30	8:44	8:50	—	8:56	—	—	—	—
9:00	9:14	—	9:24	9:26	9:34	9:42	9:47	9:52
9:30	9:44	9:50	—	9:56	—	—	—	—
10:00	10:14	--	10:24	10:26	10:34	10:42	10:47	10:52
10:30	10:44	10:50	—	10:56	—	—	—	—
11:00	11:14	—	11:24	11:26	11:34	11:42	11:47	11:52
11:30	11:44	11:50	—	11:56	—	—	—	—
12:00	12:14	--	12:24	12:26	12:34	12:42	12:47	12:52
12:30	12:44	12:50	—	12:56	—	—	—	—
1:00	1:14	—	1:24	1:26	1:34	1:42	1:47	1:52
1:30	1:44	1:50	—	1:56	—	—	—	—
2:00	2:14	—	2:24	2:26	2:34	2:42	2:47	2:52
2:30	2:44	2:50	—	2:56	—	—	—	—
3:00	3:14	—	3:24	3:26	3:34	3:42	3:47	3:52
3:30	3:44	3:50	—	3:56	—	—	—	—
4:00	4:14	--	4:24	4:26	4:34	4:42	4:47	4:52
4:30	4:44	4:50	—	4:56	—	—	—	—
5:00	5:14	—	5:24	5:26	5:34	5:42	5:47	5:52
5:30	5:44	5:50	—	5:56	—	—	—	—
6:00	6:14	—	6:24	6:26	6:34	6:42	6:47	6:52
7:00	7:14	—	—	7:24	7:32	7:40	7:45	7:50
8:00	8:14	—	—	8:24	8:32	8:40	8:45	8:50
9:00	9:14	—	—	9:24	9:32	9:40	9:45	9:50
—	—	—	—	—	—	—	—	—
10:00	10:14	—	—	10:24	—	—	—	—
11:00	11:14	—	—	11:24	—	—	—	—

KINGS CONTRIVANCE to MALL IN COLUMBIA

Kings Contrivance Village Center	Clocktower La. & Murray Hill Rd.	Guilford Rd. & Gerwig Lane	Snowden Square	Parkview at Columbia (Owen Brown Place)	Owen Brown Village Center	Oakland Mills Rd. & Old Montgomery Rd.	Oakland Mills Village Center	Mall in Columbia
—	—	—	—	—	6:29	—	6:40	6:53
—	—	—	—	—	7:29	—	7:40	7:53
—	—	—	—	—	7:57	8:03	8:10	8:23
8:00	8:07	8:10	8:17	8:27	8:29	—	8:40	8:53
9:00	9:07	9:10	9:17	9:27	9:29	8:57	9:10	9:23
—	—	—	—	—	9:57	10:03	10:10	10:23
10:00	10:07	10:10	10:17	10:27	10:29	—	10:40	10:53
—	—	—	—	—	10:57	11:03	11:10	11:23
11:00	11:07	11:10	11:17	11:27	11:29	—	11:40	11:53
—	—	—	—	—	11:57	12:03	12:10	12:23
12:00	12:07	12:10	12:17	12:27	12:29	—	12:40	12:53
—	—	—	—	—	12:57	1:03	1:10	1:23
1:00	1:07	1:10	1:17	1:27	1:29	—	1:40	1:53
—	—	—	—	—	1:57	2:03	2:10	2:23
2:00	2:07	2:10	2:17	2:27	2:29	—	2:40	2:53
—	—	—	—	—	2:57	3:03	3:10	3:23
3:00	3:07	3:10	3:17	3:27	3:29	—	3:40	3:53
—	—	—	—	—	3:57	4:03	4:10	4:23
4:00	4:07	4:10	4:17	4:27	4:29	--	4:40	4:53
—	—	—	—	—	4:57	5:03	5:10	5:23
5:00	5:07	5:10	5:17	5:27	5:29	—	5:40	5:53
—	—	—	—	—	—	—	—	—
6:00	6:07	6:10	6:17	—	6:27	—	6:38	6:51
7:00	7:07	7:10	7:17	—	7:27	—	7:38	7:51
8:00	8:07	8:10	8:17	—	8:27	—	8:38	8:51
9:00	9:07	9:10	9:17	—	9:27	—	9:38	9:51
—	—	—	—	—	10:27	—	10:38	10:51
—	—	—	—	—	—	—	—	—
—	—	—	—	—	—	—	—	—

SUNDAY from MALL IN COLUMBIA to KINGS CONTRIVANCE

Mall in Columbia	Oakland Mills Village Center	Parkview at Columbia (Owen Brown Place)	Owen Brown Village Center	Snowden Square	Guilford Rd. & Gerwig Lane	Clocktower La. & Murray Hill Rd.	Kings Contrivance Village Center
—	—	—	—	—	—	—	—
9:00	9:14	9:24	9:26	9:34	9:42	9:47	9:52
10:00	10:14	10:24	10:26	10:34	10:42	10:47	10:52
11:00	11:14	11:24	11:26	11:34	11:42	11:47	11:52
12:00	12:14	12:24	12:26	12:34	12:42	12:47	12:52
1:00	1:14	1:24	1:26	1:34	1:42	1:47	1:52
2:00	2:14	2:24	2:26	2:34	2:42	2:47	2:52
3:00	3:14	3:24	3:26	3:34	3:42	3:47	3:52
4:00	4:14	4:24	4:26	4:34	4:42	4:47	4:52
5:00	5:14	5:24	5:26	5:34	5:42	5:47	5:52
6:00	6:14	6:24	6:26	6:34	6:42	6:47	6:52
7:00	7:14	—	—	7:24	7:32	7:40	7:50
8:00	8:14	—	—	8:24	—	—	—

KINGS CONTRIVANCE to MALL IN COLUMBIA

Kings Contrivance Village Center	Clocktower La. & Murray Hill Rd.	Guilford Rd. & Gerwig Lane	Snowden Square	Parkview at Columbia (Owen Brown Place)	Owen Brown Village Center	Oakland Mills Village Center	Mall in Columbia
—	—	—	—	—	8:29	8:40	8:53
9:00	9:07	9:10	9:17	9:27	9:29	9:40	9:53
10:00	10:07	10:10	10:17	10:27	10:29	10:40	10:53
11:00	11:07	11:10	11:17	11:27	11:29	11:40	11:53
12:00	12:07	12:10	12:17	12:27	12:29	12:40	12:53
1:00	1:07	1:10	1:17	1:27	1:29	1:40	1:53
2:00	2:07	2:10	2:17	2:27	2:29	2:40	2:53
3:00	3:07	3:10	3:17	3:27	3:29	3:40	3:53
4:00	4:07	4:10	4:17	4:27	4:29	4:40	4:53
5:00	5:07	5:10	5:17	5:27	5:29	5:40	5:53
6:00	6:07	6:10	6:17	—	6:27	6:38	6:51
7:00	7:07	7:10	7:17	—	7:27	7:38	7:51
—	—	—	—	—	—	—	—
—	—	—	—	—	—	—	—



ROUTE 408 Mall in Columbia to Lark Brown

KEY HIGHLIGHTS

- Buses will run every 30 minutes to Columbia Crossing.
- Buses will run every hour to Sherwood Crossing.
- New Sunday service will run every hour.
- Oakland Mills served by the current Route 408 will be served by the proposed Route 407.
- MD Food Center served by the current Route 408 will be served by the proposed Routes 409 and 501.
- Buses will no longer serve the two bus stops on Tamar Drive at Carriage House Lane.
- Major destinations served:
 - Mall in Columbia
 - Columbia Medical Campus
 - Long Reach
 - Shalom Square
 - Park View at Snowden River
 - Columbia Crossing
 - Snowden Square
 - Gateway Overlook
 - Sherwood Crossing

SERVICE DAYS



FOLLOW YOUR BUS with the RouteShout 2.0 Mobile App!



Download the **FREE** app from Google Play or the Apple Store.

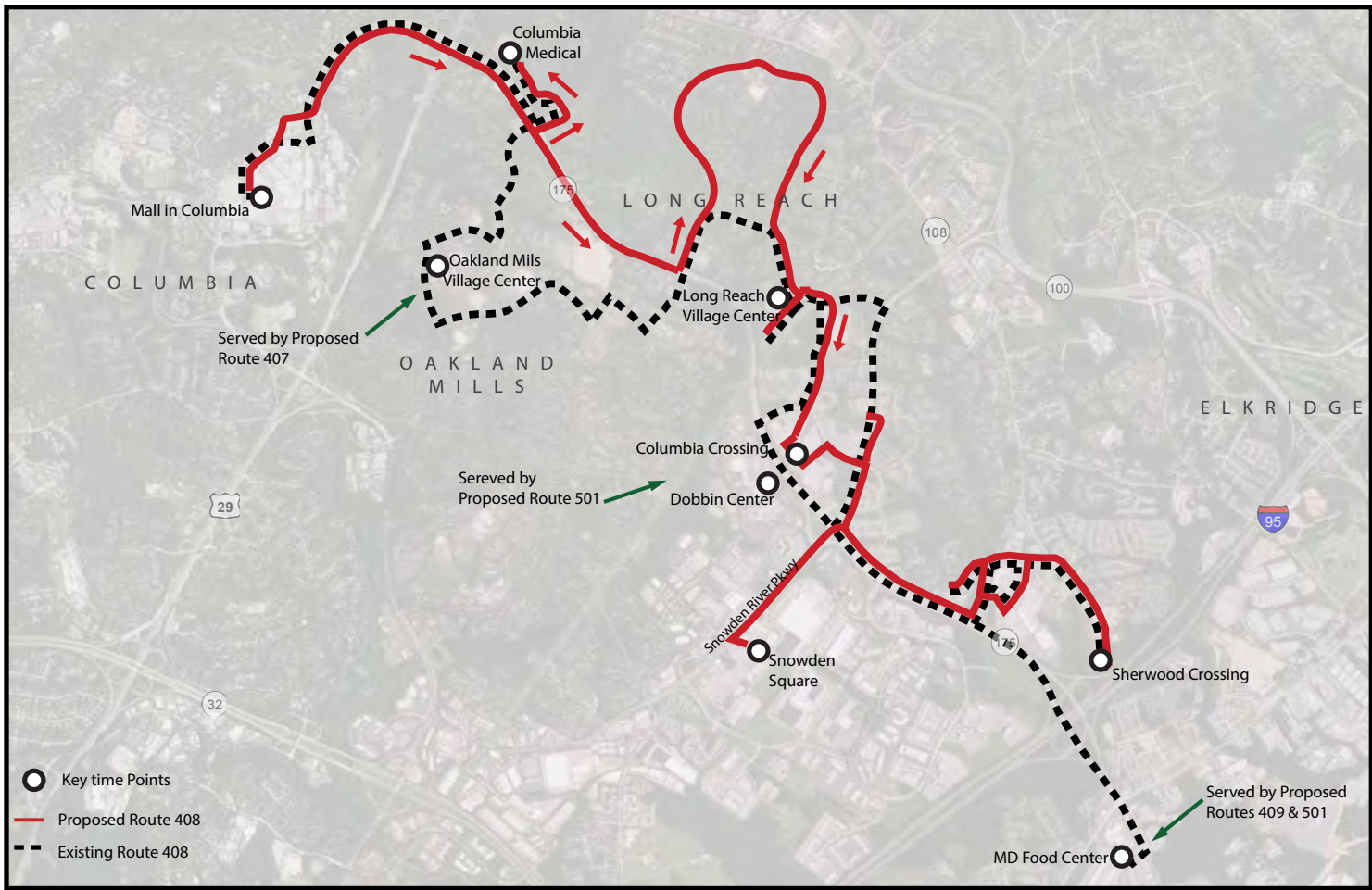
SERVICE FREQUENCY

Monday - Friday	To Columbia Crossing	To Sherwood Crossing
Morning (before 7:00 am)	every 60 minutes	every 60 minutes
AM Peak & PM Peak	every 30 minutes	every 60 minutes
Midday	every 30 minutes	every 60 minutes
Evening (after 6:00 pm)	every 60 minutes	every 60 minutes
Saturday		
Morning (before 8:00 am)	every 60 minutes	every 60 minutes
Daytime	every 30 minutes	every 60 minutes
Evening (after 6:00 pm)	every 60 minutes	every 60 minutes
Sunday		
All Day	every 60 minutes	every 60 minutes

SPAN OF SERVICE

AM										10:00 am - 5:00 pm	PM													
5:30	6:00	6:30	7:00	7:30	8:00	8:30	9:00	9:30	10:00		5:00	5:30	6:00	6:30	7:00	7:30	8:00	8:30	9:00	9:30	10:00	10:30	11:00	11:30







ROUTE 408 Mall in Columbia to Lark Brown

TIME TABLE SCHEDULE

MONDAY - FRIDAY from MALL IN COLUMBIA to LARK BROWN

LARK BROWN to MALL IN COLUMBIA

Mall in Columbia	Columbia Medical Campus	High Tor Hill & Phelps Luck Dr.	Tamar Dr. & Cloudeleap Ct	Shalom Square (Longwood Apts.)	Columbia Crossing (Pier 1 side)	Park View at Snowden River	Snowden River Park & Ride	Snowden Square	Gateway Overlook (Costco side)	Sherwood Crossing Apartments	Sherwood Crossing Apartments	Restaurant Park	Snowden River Park & Ride	Snowden Square	Parkview at Snowden River	Columbia Crossing (Target side)	Shalom Square (Longwood Apts.)	Tamar Dr. opp. Cloudeleap Ct.	High Tor Hill & Phelps Luck Dr.	Columbia Medical Campus	Mall in Columbia	
6:00	—	6:16	6:21	6:22	6:29	6:33	6:36	6:41	6:48	6:51	—	—	—	—	—	—	—	5:33	5:38	—	5:50	
7:00	—	7:16	7:21	7:22	7:29	7:33	7:36	7:41	7:48	7:51	5:57	6:03	6:10	6:15	6:21	6:24	6:31	6:33	6:38	—	6:50	
7:30	7:41	—	7:51	—	7:57	—	—	—	—	—	—	—	—	—	—	—	—	7:03	—	7:11	7:20	
8:00	—	8:16	8:21	8:22	8:29	8:33	8:36	8:41	8:48	8:51	6:57	7:03	7:10	7:15	7:21	7:24	7:31	7:33	7:38	—	7:50	
8:30	8:41	—	8:51	—	8:57	—	—	—	—	—	—	—	—	—	—	7:57	—	8:03	—	8:11	8:20	
9:00	—	9:16	9:21	9:22	9:29	9:33	9:36	9:41	9:48	9:51	7:57	8:03	8:10	8:15	8:21	8:24	8:31	8:33	8:38	—	8:50	
9:30	9:41	—	9:51	—	9:57	—	—	—	—	—	—	—	—	—	—	8:57	—	9:03	—	9:11	9:20	
10:00	—	10:16	10:21	10:22	10:29	10:33	10:36	10:41	10:48	10:51	8:57	9:03	9:10	9:15	9:21	9:24	9:31	9:33	9:38	—	9:50	
10:30	10:41	—	10:51	—	10:57	—	—	—	—	—	—	—	—	—	—	9:57	—	10:03	—	10:11	10:20	
11:00	—	11:16	11:21	11:22	11:29	11:33	11:36	11:41	11:48	11:51	9:57	10:03	10:10	10:15	10:21	10:24	10:31	10:33	10:38	—	10:50	
11:30	11:41	—	11:51	—	11:57	—	—	—	—	—	—	—	—	—	—	10:57	—	11:03	—	11:11	11:20	
12:00	—	12:16	12:21	12:22	12:29	12:33	12:36	12:41	12:48	12:51	10:57	11:03	11:10	11:15	11:21	11:24	11:31	11:33	11:38	—	11:50	
12:30	12:41	—	12:51	—	12:57	—	—	—	—	—	—	—	—	—	—	11:57	—	12:03	—	12:11	12:20	
1:00	—	1:16	1:21	1:22	1:29	1:33	1:36	1:41	1:48	1:51	11:57	12:03	12:10	12:15	12:21	12:24	12:31	12:33	12:38	—	12:50	
1:30	1:41	—	1:51	—	1:57	—	—	—	—	—	—	—	—	—	—	12:57	—	1:03	—	1:11	1:20	
2:00	—	2:16	2:21	2:22	2:29	2:33	2:36	2:41	2:48	2:51	12:57	1:03	1:10	1:15	1:21	1:24	1:31	1:33	1:38	—	1:50	
2:30	2:41	—	2:51	—	2:57	—	—	—	—	—	—	—	—	—	—	—	1:57	—	2:03	—	2:11	2:20
3:00	—	3:16	3:21	3:22	3:29	3:33	3:36	3:41	3:48	3:51	1:57	2:03	2:10	2:15	2:21	2:24	2:31	2:33	2:38	—	2:50	
3:30	3:41	—	3:51	—	3:57	—	—	—	—	—	—	—	—	—	—	2:57	—	3:03	—	3:11	3:20	
4:00	—	4:16	4:21	4:22	4:29	4:33	4:36	4:41	4:48	4:51	2:57	3:03	3:10	3:15	3:21	3:24	3:31	3:33	3:38	—	3:50	
4:30	4:41	—	4:51	—	4:57	—	—	—	—	—	—	—	—	—	—	3:57	—	4:03	—	4:11	4:20	
5:00	—	5:16	5:21	5:22	5:29	5:33	5:36	5:41	5:48	5:51	3:57	4:03	4:10	4:15	4:21	4:24	4:31	4:33	4:38	—	4:50	
5:30	5:41	—	5:51	—	5:57	—	—	—	—	—	—	—	—	—	—	4:57	—	5:03	—	5:11	5:20	
6:00	—	6:16	6:21	6:22	6:29	6:33	6:36	6:41	6:48	6:51	4:57	5:03	5:10	5:15	5:21	5:24	5:31	5:33	5:38	—	5:50	
7:00	—	7:16	7:21	7:22	7:29	7:33	7:36	7:41	7:48	7:51	5:57	6:03	6:10	6:15	6:21	6:24	6:31	6:33	6:38	—	6:50	
8:00	—	—	8:15	—	8:21	—	—	8:27	—	—	6:57	7:03	7:10	7:15	7:21	7:24	7:31	7:33	7:38	—	7:50	
9:00	—	—	9:15	—	9:21	—	—	9:27	—	—	—	—	—	8:30	—	8:36	—	8:42	—	—	8:53	
10:00	—	—	10:15	—	10:21	—	—	10:27	—	—	—	—	—	9:30	—	9:36	—	9:42	—	—	9:53	
11:00	—	—	11:15	—	—	—	—	—	—	—	—	—	—	10:30	—	10:36	—	10:42	—	—	10:53	



SATURDAY from MALL IN COLUMBIA

Mall in Columbia	Columbia Medical Campus	High Tor Hill & Phelps Luck Dr.	Tamar Dr. & Cloudleap Ct	Shalom Square (Longwood Apts.)	Columbia Crossing (Pier 1 side)	Park View at Snowden River	Snowden River Park & Ride	Snowden Square	Gateway Overlook (Costco side)	Sherwood Crossing Apartments
7:00			7:15		7:21			7:27		
8:00		8:16	8:21	8:22	8:29	8:33		8:39	8:46	8:49
8:30	8:41		8:51		8:57					
9:00		9:16	9:21	9:22	9:29	9:33		9:39	9:46	9:49
9:30	9:41		9:51		9:57					
10:00		10:16	10:21	10:22	10:29	10:33		10:39	10:46	10:49
10:30	10:41		10:51		10:57					
11:00		11:16	11:21	11:22	11:29	11:33		11:39	11:46	11:49
11:30	11:41		11:51		11:57					
12:00		12:16	12:21	12:22	12:29	12:33		12:39	12:46	12:49
12:30	12:41		12:51		12:57					
1:00		1:16	1:21	1:22	1:29	1:33		1:39	1:46	1:49
1:30	1:41		1:51		1:57					
2:00		2:16	2:21	2:22	2:29	2:33		2:39	2:46	2:49
2:30	2:41		2:51		2:57					
3:00		3:16	3:21	3:22	3:29	3:33		3:39	3:46	3:49
3:30	3:41		3:51		3:57					
4:00		4:16	4:21	4:22	4:29	4:33		4:39	4:46	4:49
4:30	4:41		4:51		4:57					
5:00		5:16	5:21	5:22	5:29	5:33		5:39	5:46	5:49
5:30	5:41		5:51		5:57					
6:00		6:16	6:21	6:22	6:29	6:33		6:39	6:46	6:49
7:00		7:16	7:21	7:22	7:29	7:33		7:39	7:46	7:49
8:00			8:15		8:21			8:27		
9:00			9:15		9:21			9:27		
10:00			10:15		10:21			10:27		
11:00			11:15							

LARK BROWN to MALL IN COLUMBIA

Sherwood Crossing Apartments	Restaurant Park	Snowden River Park & Ride	Snowden Square	Parkview at Snowden River	Columbia Crossing (Target side)	Shalom Square (Longwood Apts.)	Tamar Dr. opp. Cloudleap Ct.	High Tor Hill & Phelps Luck Dr.	Columbia Medical Campus	Mall in Columbia
8:00	8:06		8:15	8:21	8:24	8:31	8:33	8:38		8:50
9:00	9:06		9:15	9:21	9:24	9:31	9:33	9:38		9:50
10:00	10:06		10:15	10:21	10:24	10:31	10:33	10:38		10:50
11:00	11:06		11:15	11:21	11:24	11:31	11:33	11:38		11:50
12:00	12:06		12:15	12:21	12:24	12:31	12:33	12:38		12:50
1:00	1:06		1:15	1:21	1:24	1:31	1:33	1:38		1:50
2:00	2:06		2:15	2:21	2:24	2:31	2:33	2:38		2:50
3:00	3:06		3:15	3:21	3:24	3:31	3:33	3:38		3:50
4:00	4:06		4:15	4:21	4:24	4:31	4:33	4:38		4:50
5:00	5:06		5:15	5:21	5:24	5:31	5:33	5:38		5:50
6:00	6:06		6:15	6:21	6:24	6:31	6:33	6:38		6:50
7:00	7:06		7:15	7:21	7:24	7:31	7:33	7:38		7:50
8:00			8:30		8:36		8:42			8:53
9:00			9:30		9:36		9:42			9:53
10:00			10:30		10:36		10:42			10:53
11:00										

SUNDAY from MALL IN COLUMBIA to LARK BROWN

Mall in Columbia	Columbia Medical Campus	High Tor Hill & Phelps Luck Dr.	Tamar Dr. & Cloudleap Ct	Shalom Square (Longwood Apts.)	Columbia Crossing (Pier 1 side)	Park View at Snowden River	Snowden River Park & Ride	Snowden Square	Gateway Overlook (Costco side)	Sherwood Crossing Apartments
9:00		9:16	9:21		9:29	9:33		9:39	9:46	9:49
10:00		10:16	10:21		10:29	10:33		10:39	10:46	10:49
11:00		11:16	11:21		11:29	11:33		11:39	11:46	11:49
12:00		12:16	12:21		12:29	12:33		12:39	12:46	12:49
1:00		1:16	1:21		1:29	1:33		1:39	1:46	1:49
2:00		2:16	2:21	2:22	2:29	2:33		2:39	2:46	2:49
3:00		3:16	3:21	3:22	3:29	3:33		3:39	3:46	3:49
4:00		4:16	4:21	4:22	4:29	4:33		4:39	4:46	4:49
5:00		5:16	5:21	5:22	5:29	5:33		5:39	5:46	5:49
6:00		6:16	6:21	6:22	6:29	6:33		6:39	6:46	6:49
7:00		7:16	7:21	7:22	7:29	7:33		7:39	7:46	7:49
8:00			8:15							

LARK BROWN to MALL IN COLUMBIA

Sherwood Crossing Apartments	Restaurant Park	Snowden River Park & Ride	Snowden Square	Parkview at Snowden River	Columbia Crossing (Target side)	Shalom Square (Longwood Apts.)	Tamar Dr. opp. Cloudleap Ct.	High Tor Hill & Phelps Luck Dr.	Columbia Medical Campus	Mall in Columbia
9:00	9:06		9:15	9:21	9:24		8:33	8:38		8:50
10:00	10:06		10:15	10:21	10:24		9:33	9:38		9:50
11:00	11:06		11:15	11:21	11:24		11:33	11:38		11:50
12:00	12:06		12:15	12:21	12:24		12:33	12:38		12:50
1:00	1:06		1:15	1:21	1:24		1:33	1:38		1:50
2:00	2:06		2:15	2:21	2:24	2:31	2:33	2:38		2:50
3:00	3:06		3:15	3:21	3:24	3:31	3:33	3:38		3:50
4:00	4:06		4:15	4:21	4:24	4:31	4:33	4:38		4:50
5:00	5:06		5:15	5:21	5:24	5:31	5:33	5:38		5:50
6:00	6:06		6:15	6:21	6:24	6:31	6:33	6:38		6:50
7:00	7:06		7:15	7:21	7:24	7:31	7:33	7:38		7:50
8:00										



KEY HIGHLIGHTS

- Existing Routes 409 and 409B will be merged into one route.
- Buses will run every hour Monday to Saturday.
- North Laurel Community Center served by the current Route 409B will be served by Route 503.
- Buses will no longer serve the Route 100 Industrial Park and Dorsey MARC Station.
- Bus stops on Patuxent Range Road at Bristol Court will no longer be served.
- Service will end in the evening at 6:54 p.m. rather than 9:55 p.m.
- Major destinations served:
 - Laurel Towne Center
 - Savage MARC Station
 - Perkins Hospital
 - MD Food Center
 - Elkridge Shopping Center

SERVICE DAYS



DID YOU KNOW?

RTA is Hiring CDL Drivers!
 For immediate consideration call
 Human Resources at 410-796-6589, press 9.
 For an application, visit transitRTA.com and
 email to consumer@transitRTA.com.

SPAN OF SERVICE

AM										10:00 am - 5:00 pm	PM												
5:30	6:00	6:30	7:00	7:30	8:00	8:30	9:00	9:30	10:00		5:00	5:30	6:00	6:30	7:00	7:30	8:00	8:30	9:00	9:30	10:00	10:30	11:00

Monday - Friday

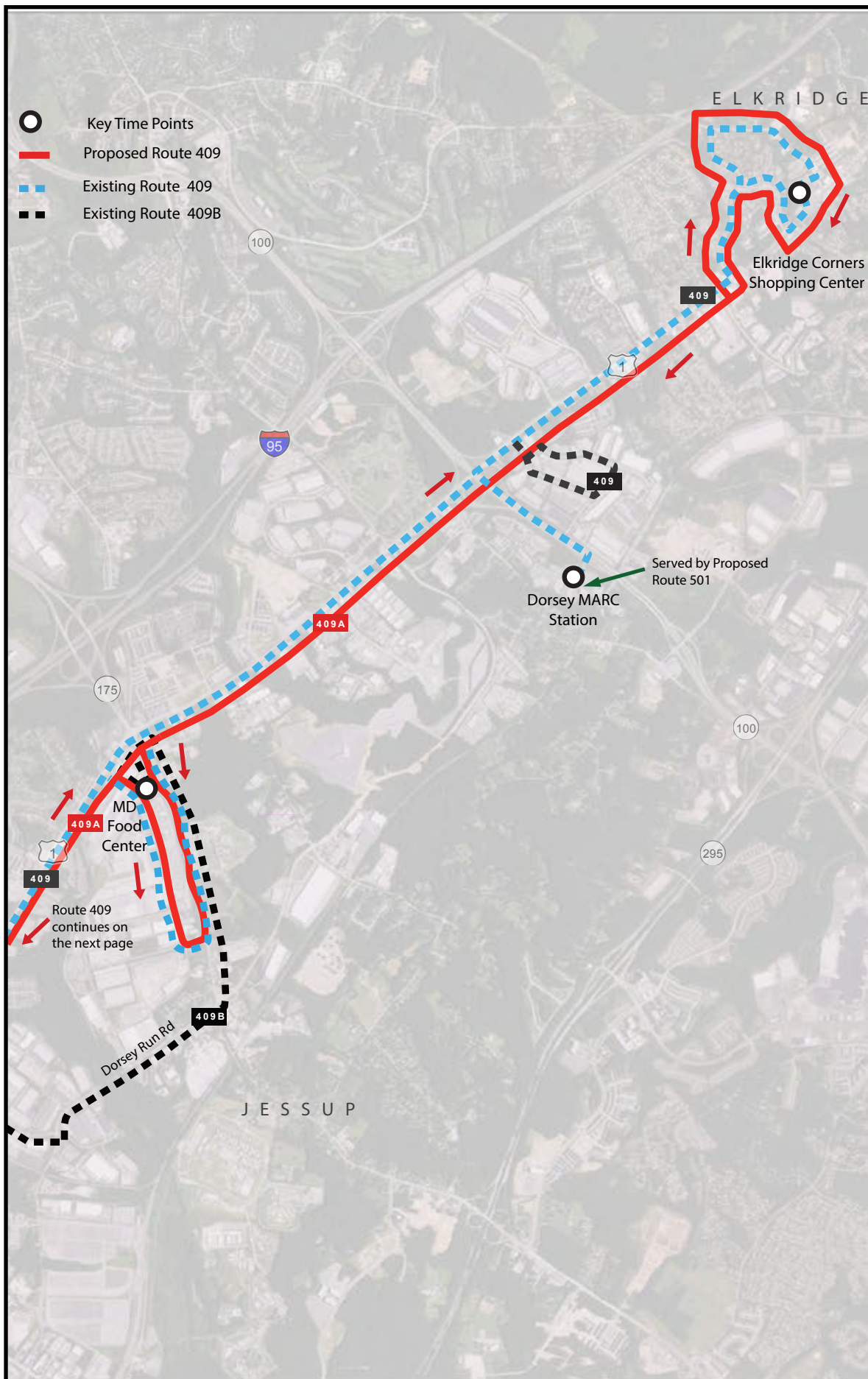
Saturday

No Sunday Service

SERVICE FREQUENCY

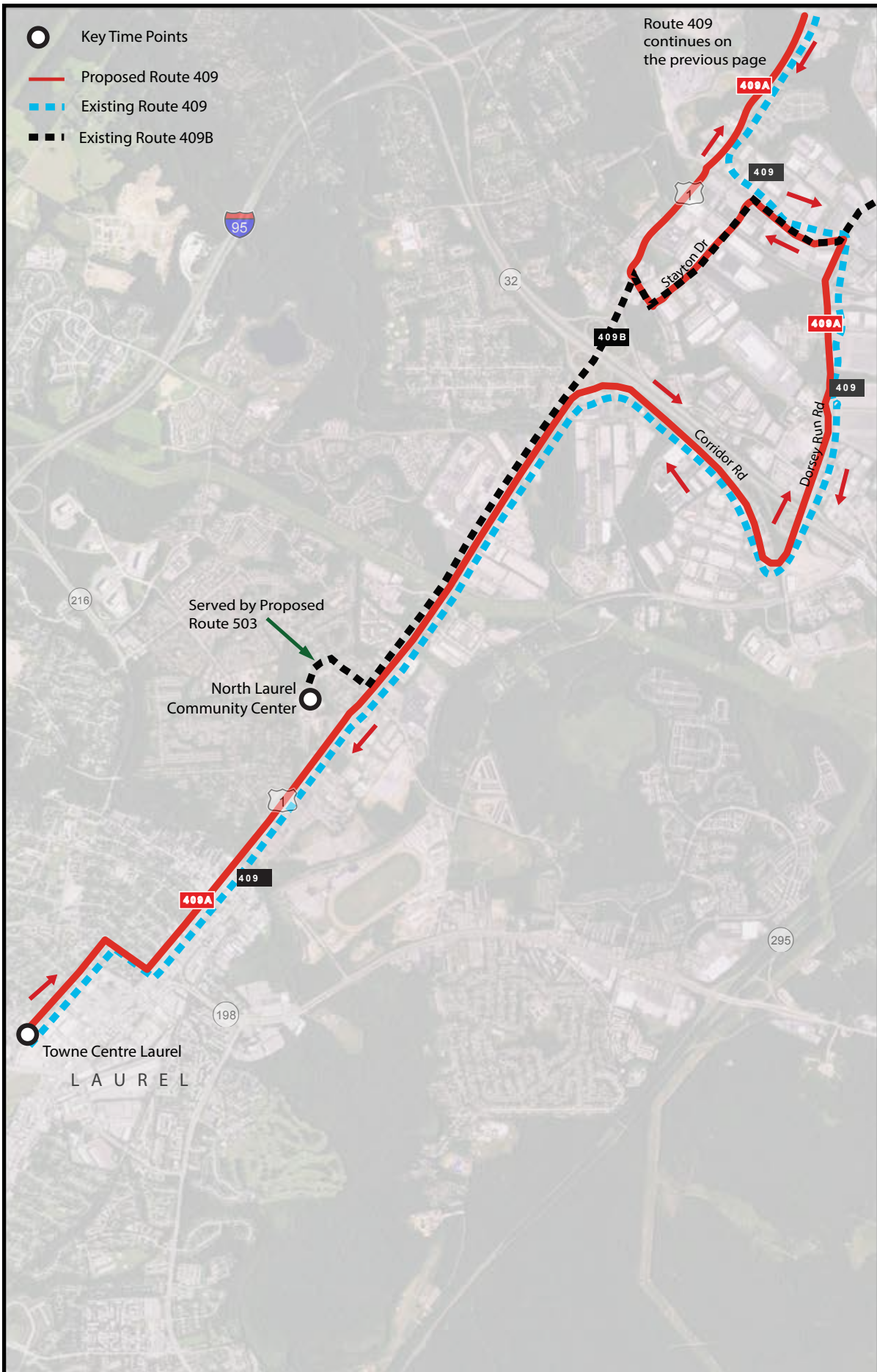
Monday - Friday	
All Day	every 60 minutes
Saturday	
All Day	every 60 minutes







ROUTE 409 Laurel to Elkridge



TIME TABLE SCHEDULE

MONDAY - FRIDAY from LAUREL to ELKRIDGE									ELKRIDGE to LAUREL						
Laurel Towne Center (4th St. & Ashford Blvd.)	2nd St. (U.S. 1, N-B) and Main St.	Savage MARC Station	Guilford Rd. opp. Salvation Army	Oceano Ave. & Assateague Dr.	Assateague Dr. & Pocomoke Dr.	Washington Blvd. & Dorsey Rd.	Montgomery Rd. at Elkridge Cor. S.C.	Montgomery Rd. at Elkridge Cor. S.C.	Washington Blvd. & Meadowridge Rd.	Oceano Ave. & Assateague Dr.	Assateague Dr. & Pocomoke Dr.	Guilford Rd. at Salvation Army	Savage MARC Station	Washington Blvd. (U.S. 1, S-B) & Main St.	Laurel Towne Center (4th St. & Ashford Blvd.)
6:00	6:06	6:18	6:26	6:34	6:37	6:43	6:51	6:00	6:09	—	6:16	6:23	6:33	6:46	6:54
7:00	7:06	7:18	7:26	7:34	7:37	7:43	7:51	7:00	7:09	—	7:16	7:23	7:33	7:46	7:54
8:00	8:06	8:18	8:26	8:34	8:37	8:43	8:51	8:00	8:09	—	8:16	8:23	8:33	8:46	8:54
9:00	9:06	9:18	9:26	9:34	9:37	9:43	9:51	9:00	9:09	—	9:16	9:23	9:33	9:46	9:54
10:00	10:06	10:18	10:26	10:34	10:37	10:43	10:51	10:00	10:09	—	10:16	10:23	10:33	10:46	10:54
11:00	11:06	11:18	11:26	11:34	11:37	11:43	11:51	11:00	11:09	—	11:16	11:23	11:33	11:46	11:54
12:00	12:06	12:18	12:26	—	12:33	12:39	12:47	12:00	12:09	—	12:16	12:23	12:33	12:46	12:54
1:00	1:06	1:18	1:26	—	1:33	1:39	1:47	12:56	1:05	1:13	1:16	1:23	1:33	1:46	1:54
2:00	2:06	2:18	2:26	—	2:33	2:39	2:47	1:56	2:05	2:13	2:16	2:23	2:33	2:46	2:54
3:00	3:06	3:18	3:26	—	3:33	3:39	3:47	2:56	3:05	3:13	3:16	3:23	3:33	3:46	3:54
4:00	4:06	4:18	4:26	—	4:33	4:39	4:47	3:56	4:05	4:13	4:16	4:23	4:33	4:46	4:54
5:00	5:06	5:18	5:26	—	5:33	5:39	5:47	4:56	5:05	5:13	5:16	5:23	5:33	5:46	5:54
6:00	6:06	6:18	6:26	—	6:33	6:39	6:47	5:56	6:05	6:13	6:16	6:23	6:33	6:46	6:54



ROUTE 401
ROUTE 403
ROUTE 404
ROUTE 405
ROUTE 405
ROUTE 406
ROUTE 407
ROUTE 408
ROUTE 409
ROUTE 414
ROUTE 501



KEY HIGHLIGHTS

- Kings Contrivance will have a direct route and shorter ride time to Howard Community College and Mall in Columbia.
- Buses will continue to run every hour Monday to Friday.
- Evening service to Kings Contrivance will be provided by the Proposed Route 407.
- Saturday and Sunday service to Kings Contrivance will be provided by the Proposed Route 407.
- Major destinations served:
 - Mall in Columbia
 - Howard Community College
 - Kings Contrivance

SERVICE DAYS



SERVICE FREQUENCY

Monday - Friday

All Day

every 60 minutes

FOLLOW YOUR BUS with the RouteShout 2.0 Mobile App!

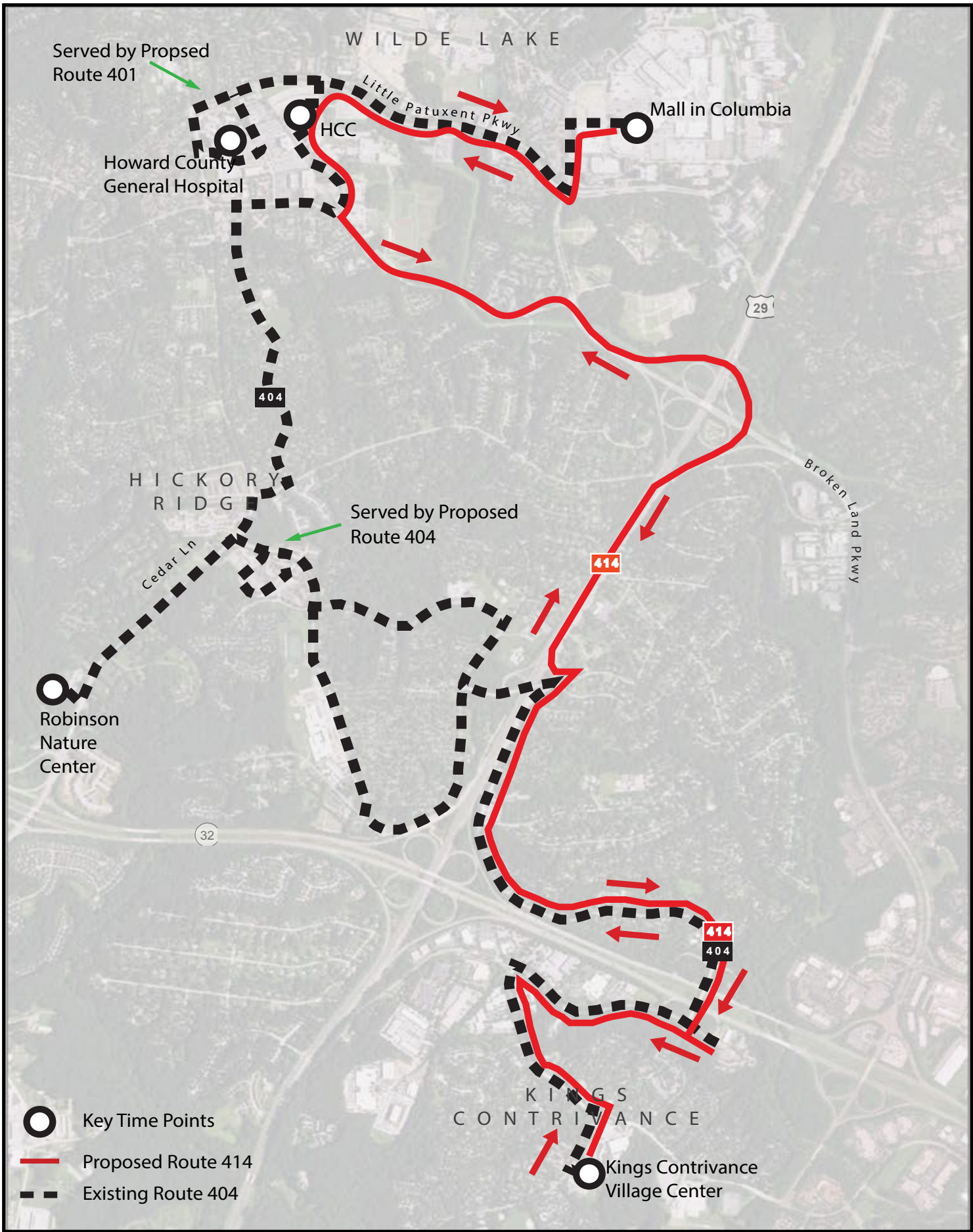


Download the **FREE** app from Google Play or the Apple Store.

SPAN OF SERVICE

AM										10:00 am - 5:00 pm	PM													
5:30	6:00	6:30	7:00	7:30	8:00	8:30	9:00	9:30	10:00		5:00	5:30	6:00	6:30	7:00	7:30	8:00	8:30	9:00	9:30	10:00	10:30	11:00	
Monday - Friday																								
No Saturday Service																								
No Sunday Service																								







ROUTE 414 Mall in Columbia to Kings Contrivance

TIME TABLE SCHEDULE

MONDAY - FRIDAY from MALL IN COLUMBIA to KINGS CONTRIVANCE

KINGS CONTRIVANCE to MALL IN COLUMBIA

Mall in Columbia	Howard Comm. Coll. (Campus Dr.)	Atholton Shopping Center	Old Columbia Rd Circle	Kings Contrivance Village Center	Kings Contrivance Village Center	Old Columbia Rd Circle	Atholton Shopping Center	Howard Comm. Coll. (bus shelter)	Mall in Columbia
7:30	7:38	7:47	7:51	7:56	6:57	7:02	7:06	7:15	7:22
8:30	8:38	8:47	8:51	8:56	7:57	8:02	8:06	8:15	8:22
9:30	9:38	9:47	9:51	9:56	8:57	9:02	9:06	9:15	9:22
10:30	10:38	10:47	10:51	10:56	9:57	10:02	10:06	10:15	10:22
11:30	11:38	11:47	11:51	11:56	10:57	11:02	11:06	11:15	11:22
12:30	12:38	12:47	12:51	12:56	11:57	12:02	12:06	12:15	12:22
1:30	1:38	1:47	1:51	1:56	12:57	1:02	1:06	1:15	1:22
2:30	2:38	2:47	2:51	2:56	1:57	2:02	2:06	2:15	2:22
3:30	3:38	3:47	3:51	3:56	2:57	3:02	3:06	3:15	3:22
4:30	4:38	4:47	4:51	4:56	3:57	4:02	4:06	4:15	4:22
5:30	5:38	5:47	5:51	5:56	4:57	5:02	5:06	5:15	5:22



ROUTE 501
ROUTE 414
ROUTE 409
ROUTE 408
ROUTE 407
ROUTE 406
ROUTE 405
ROUTE 404
ROUTE 403
ROUTE 401



Serving Howard County, Anne Arundel, Northern Prince George's and the City of Laurel



Rt. 504 NEW SERVICE:
Odenton MARC to Ft. Meade
(on-base access, Credentials Required)

REGIONAL TRANSPORTATION AGENCY

FOR TICKETS/PASSES VISIT
transitRTA.com • 1-800-270-9553

Follow Your Bus with
RouteShout 2.0 FREE Mobile App!

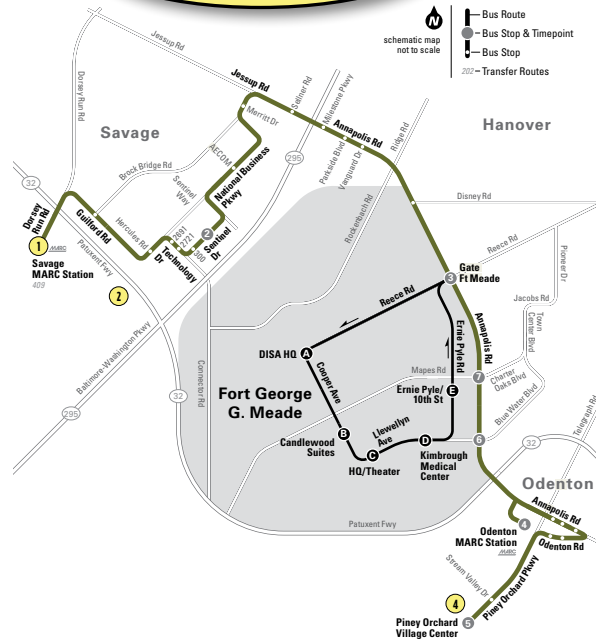


FOR TIMETABLE INFORMATION VISIT
transitRTA.com or call 1-800-270-9553

NEW ROUTE 504 SERVICE TO FT. MEADE:

- ④ ODENTON MARC STATION
- ③ REECE ROAD (GATE FT. MEADE)
 - Ⓐ - DISA
 - Ⓑ - Candlewood Suites
 - Ⓒ - HQ/Theatre
 - Ⓓ - Kimbrough Medical Center
 - Ⓔ - Ernie Pyle/10th Street
- ③ REECE ROAD (GATE FT. MEADE)
- ④ ODENTON MARC

Credentials required to access on-base locations.
Riders without credentials will exit/board at Reece Road Gate





KEY HIGHLIGHTS

- Buses will run every 30 minutes to Snowden Square during the daytime hours Monday to Saturday.
- Buses will run every hour to Arundel Mills Mall during daytime hours Monday to Saturday.
- Buses will run every hour all day on Sunday.
- Snowden River Park and Ride and the Dorsey MARC Station will be served Monday to Friday.
- Broken Land Parkway Park and Ride will not be served due to low ridership.
- Major destinations served:
 - Mall in Columbia
 - MD Food Center
 - Dobbin Center
 - Dorsey MARC Station
 - Snowden Square
 - Arundel Mills Mall
 - Snowden Park and Ride

SERVICE DAYS



SERVICE FREQUENCY

Monday - Friday	To Snowden Square	To Arundel Mills Mall
Morning (before 7:00 am)	every 60 minutes	every 60 minutes
AM Peak & PM Peak	every 30 minutes	every 60 minutes
Midday	every 30 minutes	every 60 minutes
Evening (after 5:00 pm)	every 60 minutes	every 60 minutes
Saturday		
Morning (before 8:00 am)	every 60 minutes	every 60 minutes
Daytime	every 30 minutes	every 60 minutes
Evening (after 5:00 pm)	every 60 minutes	every 60 minutes
Sunday		
All Day	every 60 minutes	every 60 minutes

DID YOU KNOW?

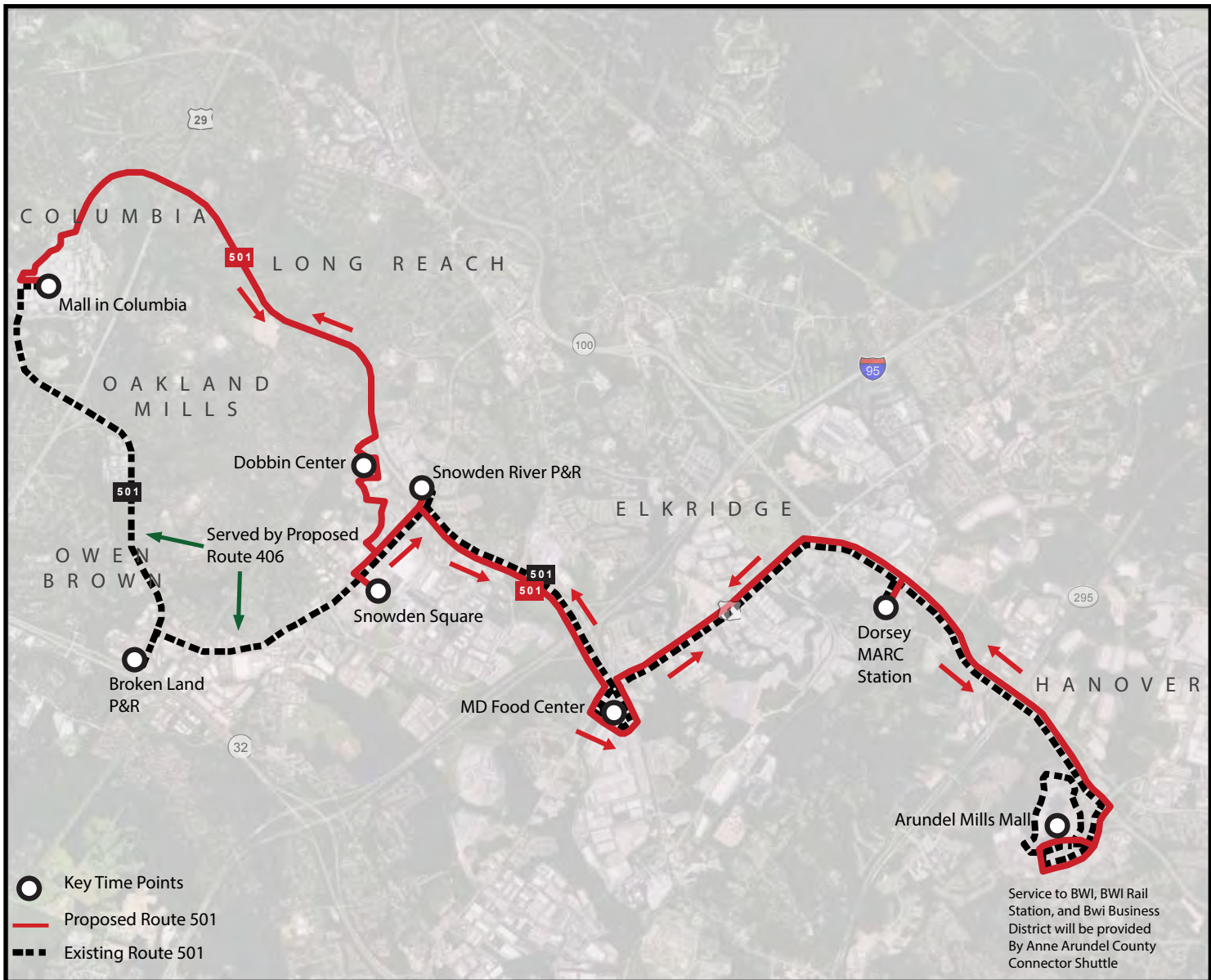
Guaranteed Ride Home provides a FREE ride home up to four times a year for registered commuters. Sign up today at www.commuterconnections.org.



SPAN OF SERVICE

AM										10:00 am - 5:00 pm	PM												
5:30	6:00	6:30	7:00	7:30	8:00	8:30	9:00	9:30	10:00		5:00	5:30	6:00	6:30	7:00	7:30	8:00	8:30	9:00	9:30	10:00	10:30	11:00







ROUTE 501 Mall in Columbia to Arundel Mills Mall

TIME TABLE SCHEDULE

MONDAY - FRIDAY from MALL IN COLUMBIA to ARUNDEL MILLS MALL

ARUNDEL MILLS MALL to MALL IN COLUMBIA

Mall in Columbia	Dobbin Center (Walmart side)	Snowden Square	Snowden River Park & Ride	Assateague Dr. & Pocomoke Dr.	U.S. 1 & Dorsey Rd.	Dorsey MARCStation	Arundel Mill Mall (main stop)	Arundel Mill Mall (main stop)	Dorsey MARCStation	U.S. 1 & Meadowridge Rd.	Assateague Dr. & Pocomoke Dr.	Snowden River Park & Ride	DP-Snowden Square	Dobbin Center (Cap. One Bank side)	Mall in Columbia
6:00	6:14	6:22	6:26	6:34	6:40	—	6:49	5:55	6:04	6:09	6:15	6:23	6:32	6:40	6:53
7:00	7:14	7:22	7:26	7:34	7:40	—	7:49	6:55	7:04	7:09	7:15	7:23	7:32	7:40	7:53
7:30	7:44	7:52	—	—	—	—	—	—	—	—	—	—	8:02	8:10	8:23
8:00	8:14	8:22	8:26	8:34	8:40	—	8:59	7:55	8:04	8:09	8:15	8:23	8:32	8:40	8:53
8:30	8:44	8:52	—	—	—	—	—	—	—	—	—	—	9:02	9:10	9:23
9:00	9:14	9:22	9:26	9:34	9:40	—	9:49	8:55	9:04	9:09	9:15	9:23	9:32	9:40	9:53
9:30	9:44	9:52	—	—	—	—	—	—	—	—	—	—	10:02	10:10	10:23
10:00	10:14	10:22	10:26	10:34	10:40	—	10:49	9:57	—	10:09	10:15	10:23	10:32	10:40	10:53
10:30	10:44	10:52	—	—	—	—	—	—	—	—	—	—	11:02	11:10	11:23
11:00	11:14	11:22	11:26	11:34	11:40	—	11:49	10:57	—	11:09	11:15	11:23	11:32	11:40	11:53
11:30	11:44	11:52	—	—	—	—	—	—	—	—	—	—	12:02	12:10	12:23
12:00	12:14	12:22	12:26	12:34	12:40	—	12:49	11:57	—	12:09	12:15	12:23	12:32	12:40	12:53
12:30	12:44	12:52	—	—	—	—	—	—	—	—	—	—	1:02	1:10	1:23
1:00	1:14	1:22	1:26	1:34	1:40	—	1:49	12:57	—	1:09	1:15	1:23	1:32	1:40	1:53
1:30	1:44	1:52	—	—	—	—	—	—	—	—	—	—	2:02	2:10	2:23
2:00	2:14	2:22	2:26	2:34	2:40	—	2:49	1:57	—	2:09	2:15	2:23	2:32	2:40	2:53
2:30	2:44	2:52	—	—	—	—	—	—	—	—	—	—	3:02	3:10	3:23
3:00	3:14	3:22	3:26	3:34	3:40	3:44	3:51	2:57	—	3:09	3:15	3:23	3:32	3:40	3:53
3:30	3:44	3:52	—	—	—	—	—	—	—	—	—	—	4:02	4:10	4:23
4:00	4:14	4:22	4:26	4:34	4:40	4:44	4:51	3:57	—	4:09	4:15	4:23	4:32	4:40	4:53
4:30	4:44	4:52	—	—	—	—	—	—	—	—	—	—	5:02	5:10	5:23
5:00	5:14	5:22	5:26	5:34	5:40	5:44	5:51	4:57	—	5:09	5:15	5:23	5:32	5:40	5:53
6:00	6:14	6:22	6:26	6:34	6:40	6:44	6:51	5:57	—	6:09	6:15	6:23	6:32	6:40	6:53
7:00	7:14	7:22	7:26	7:34	7:40	7:44	7:51	6:57	—	7:09	7:15	7:23	7:32	7:40	7:53
8:00	8:14	8:22	8:26	8:34	8:40	8:44	8:51	7:57	—	8:09	8:15	8:23	8:32	8:40	8:53
9:00	9:14	9:22	9:26	9:34	9:40	—	9:49	8:57	—	9:09	9:15	9:23	9:32	9:40	9:53
10:00	10:14	10:22	10:26	10:34	10:40	—	10:49	9:57	—	10:09	10:15	10:23	10:32	10:40	10:53



SATURDAY from MALL IN COLUMBIA to ARUNDEL MILLS MALL

Mall in Columbia	Dobbin Center (Walmart side)	Snowden Square	Snowden River Park & Ride	Assateague Dr. & Pocomoke Dr.	U.S. 1 & Dorsey Rd.	Dorsey MARC Station	Arundel Mill Mall (main stop)
7:00	7:14	7:22	—	7:31	7:37	—	7:46
8:00	8:14	8:22	—	8:31	8:37	—	8:46
8:30	8:44	8:52	—	—	—	—	—
9:00	9:14	9:22	—	9:31	9:37	—	9:46
9:30	9:44	9:52	—	—	—	—	—
10:00	10:14	10:22	—	10:31	10:37	—	10:46
10:30	10:44	10:52	—	—	—	—	—
11:00	11:14	11:22	—	11:31	11:37	—	11:46
11:30	11:44	11:52	—	—	—	—	—
12:00	12:14	12:22	—	12:31	12:37	—	12:46
12:30	12:44	12:52	—	—	—	—	—
1:00	1:14	1:22	—	1:31	1:37	—	1:46
1:30	1:44	1:52	—	—	—	—	—
2:00	2:14	2:22	—	2:31	2:37	—	2:46
2:30	2:44	2:52	—	—	—	—	—
3:00	3:14	3:22	—	3:31	3:37	—	3:46
3:30	3:44	3:52	—	—	—	—	—
4:00	4:14	4:22	—	4:31	4:37	—	4:46
4:30	4:44	4:52	—	—	—	—	—
5:00	5:14	5:22	—	5:31	5:37	—	5:46
6:00	6:14	6:22	—	6:31	6:37	—	6:46
7:00	7:14	7:22	—	7:31	7:37	—	7:46
8:00	8:14	8:22	—	8:31	8:37	—	8:46
9:00	9:14	9:22	—	9:31	9:37	—	9:46
10:00	10:14	10:22	—	10:31	10:37	—	10:46

ARUNDEL MILLS MALL to MALL IN COLUMBIA

Arundel Mill Mall (main stop)	Dorsey MARC Station	U.S. 1 & Meadowridge Rd.	Assateague Dr. & Pocomoke Dr.	Snowden River Park & Ride	DP: Snowden Square	Dobbin Center (Cap. One Bank side)	Mall in Columbia
—	—	—	—	—	—	—	—
8:00	—	8:12	8:18	—	8:32	8:40	8:53
—	—	—	—	—	9:02	9:10	9:23
9:00	—	9:12	9:18	—	9:32	9:40	9:53
—	—	—	—	—	10:02	10:10	10:23
10:00	—	10:12	10:18	—	10:32	10:40	10:53
—	—	—	—	—	11:02	11:10	11:23
11:00	—	11:12	11:18	—	11:32	11:40	11:53
—	—	—	—	—	12:02	12:10	12:23
12:00	—	12:12	12:18	—	12:32	12:40	12:53
—	—	—	—	—	1:02	1:10	1:23
1:00	—	1:12	1:18	—	1:32	1:40	1:53
—	—	—	—	—	2:02	2:10	2:23
2:00	—	2:12	2:18	—	2:32	2:40	2:53
—	—	—	—	—	3:02	3:10	3:23
3:00	—	3:12	3:18	—	3:32	3:40	3:53
—	—	—	—	—	4:02	4:10	4:23
4:00	—	4:12	4:18	—	4:32	4:40	4:53
—	—	—	—	—	5:02	5:10	5:23
5:00	—	5:12	5:18	—	5:32	5:40	5:53
6:00	—	6:12	6:18	—	6:32	6:40	6:53
7:00	—	7:12	7:18	—	7:32	7:40	7:53
8:00	—	8:12	8:18	—	8:32	8:40	8:53
9:00	—	9:12	9:18	—	9:32	9:40	9:53
10:00	—	10:12	10:18	—	10:32	10:40	10:53

SUNDAY from MALL IN COLUMBIA to ARUNDEL MILLS MALL

Mall in Columbia	Dobbin Center (Walmart side)	Snowden Square	Snowden River Park & Ride	Assateague Dr. & Pocomoke Dr.	U.S. 1 & Dorsey Rd.	Dorsey MARC Station	Arundel Mill Mall (main stop)
9:00	9:14	9:22	—	9:31	9:37	—	9:46
10:00	10:14	10:22	—	10:31	10:37	—	10:46
11:00	11:14	11:22	—	11:31	11:37	—	11:46
12:00	12:14	12:22	—	12:31	12:37	—	12:46
1:00	1:14	1:22	—	1:31	1:37	—	1:46
2:00	2:14	2:22	—	2:31	2:37	—	2:46
3:00	3:14	3:22	—	3:31	3:37	—	3:46
4:00	4:14	4:22	—	4:31	4:37	—	4:46
5:00	5:14	5:22	—	5:31	5:37	—	5:46
6:00	6:14	6:22	—	6:31	6:37	—	6:46
—	—	—	—	—	—	—	—

ARUNDEL MILLS MALL to MALL IN COLUMBIA

Arundel Mill Mall (main stop)	Dorsey MARC Station	U.S. 1 & Meadowridge Rd.	Assateague Dr. & Pocomoke Dr.	Snowden River Park & Ride	DP: Snowden Square	Dobbin Center (Cap. One Bank side)	Mall in Columbia
9:00	—	9:12	9:18	—	9:32	9:40	9:53
10:00	—	10:12	10:18	—	10:32	10:40	10:53
11:00	—	11:12	11:18	—	11:32	11:40	11:53
12:00	—	12:12	12:18	—	12:32	12:40	12:53
1:00	—	1:12	1:18	—	1:32	1:40	1:53
2:00	—	2:12	2:18	—	2:32	2:40	2:53
3:00	—	3:12	3:18	—	3:32	3:40	3:53
4:00	—	4:12	4:18	—	4:32	4:40	4:53
5:00	—	5:12	5:18	—	5:32	5:40	5:53
6:00	—	6:12	6:18	—	6:32	6:40	6:53
7:00	—	7:12	7:18	—	7:32	7:40	7:53



NEW FARE PRICES - EFFECTIVE JULY 1, 2018

FIXED ROUTE - System Wide

Fare (per trip)	\$2.00
Day Pass - System Wide (purchase from bus driver)	\$5.00
10-Ride Ticket Book	\$15.00
Monthly Student Pass	\$20.00 (with current student ID)
Monthly Pass	\$40.00
Senior (60+) or Person with a Disability	Ride FREE System Wide with valid government issued ID (State Drivers License, State ID, Passport or Medicare card)

****10-Ride Reduced Student \$4.50 ticket books - no longer offered****

****Transfers for Howard County Routes - no longer offered****

RTA MOBILITY SERVICES - ADA (Americans Disability Act) - Howard County Residents

Shared ride, door-to-door / curb-to-curb service for people whose disability prevents them from using RTA Fixed Route service. To qualify, rider is required to complete physician application and have face to face interview. All trip service must be within ¼ of a mile from fixed route bus service. Unlimited trip services per day, includes one complimentary ride for PCA (Personal Care Assistant). Visit transitRTA.com for full Mobility Guidelines.

**Starting July 1, 2018 - \$3.00 /one way trip
(10-ride ticket book \$25.00 - \$5.00 savings)**

**Starting July 1, 2019 - \$4.00 /one way trip
per one way ride - System Wide ADA
(10-ride ticket book \$35.00 - \$5.00 savings)**

****Unlimited FREE RIDES on Fixed Route System - with valid government issued ID****

RTA MOBILITY SERVICES - ADA (Americans Disability Act) - Anne Arundel County, City of Laurel and Northern Prince George's County Residents

Shared ride, door-to-door / curb-to-curb service for people whose disability prevents them from using RTA Fixed Route service. To qualify, rider is required to complete physician application and have face to face interview. All trip service must be within ¼ of a mile from fixed route bus service. Unlimited trip services per day, includes one complimentary ride for PCA (Personal Care Assistant). Please see full RTA Mobility guidelines: www.transitRTA.com.

**Starting July 1, 2018 - \$4.00 /one way trip
(10-ride ticket book \$35.00 - \$5.00 savings)**

**Starting July 1, 2019 - \$4.00 /one way trip
(10-ride ticket book \$35.00 - \$5.00 savings)**

****Unlimited FREE RIDES on Fixed Route System - with valid government issued ID****

RTA MOBILITY SERVICES - GPT (General Paratransit) - Howard County Residents

Shared ride, curb-to-curb transportation. To qualify, rider must be 60+ years of age or a person with a disability, age 18-59. Rider is required to complete physician application. Trips are limited to **one round trip per day** to medical appointments, senior centers, social services agencies, places of employment and school/colleges within Howard County service area. Services are offered Monday - Friday, 8:00 am to 5:00 pm, no weekend service available. PCA pays full-fare. Please see full RTA Mobility guidelines: www.transitRTA.com

**Starting July 1, 2018 - \$3.00 per one way trip
(10-ride ticket book \$30.00)**

**Starting July 1, 2019 - \$4.00 per one way trip
(10-ride ticket book \$40.00)**

**Starting July 1, 2020 - \$5.00 per one way trip
(10-ride ticket book \$50.00)**

****Unlimited FREE RIDES on Fixed Route System - with valid ID****

To order tickets/passes online or for a list of walk-in locations, go to www.transitRTA.com.
For more information call customer service, 1-800-270-9553.







Effective October 1, 2018, RTA will no longer accept tickets/passes purchased prior to July 1, 2018.



NEW FARE PRICES - EFFECTIVE JULY 1, 2018



FIXED ROUTE - System Wide

Fare (per trip)	\$2.00	
Day Pass - System Wide (purchase from bus driver)	\$5.00	
10-Ride Ticket Book \$15.00		
Monthly Student Pass \$20.00 (with current student ID)		
Monthly Pass \$40.00		
Senior (60+) or Person with a Disability	Ride FREE System Wide with Valid Gov't ID (State Drivers License, State ID, Passport or Medicare card)	

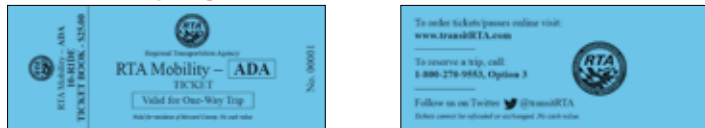
******10-Ride Reduced Student \$4.50 ticket books - no longer offered******

******Transfers for Howard County Routes - no longer offered******

RTA MOBILITY SERVICES - ADA (Americans Disability Act) - Howard County Residents

Shared ride, door-to-door / curb-to-curb service for people whose disability prevents them from using RTA Fixed Route service. To qualify, rider is required to complete physician application and have face to face interview. All trip service must be within 3/4 of a mile from fixed route bus service. Unlimited trip services per day, includes one complimentary ride for PCA (Personal Care Assistant). Visit transitRTA.com for full Mobility Guidelines.

Starting July 1, 2018 - \$3.00 /one way trip - (10-ride ticket book \$25.00 - \$5.00 savings)



Starting July 1, 2019 - \$4.00 /one way trip
per one way ride - System Wide ADA
(10-ride ticket book \$35.00 - \$5.00 savings)

RTA MOBILITY SERVICES - ADA (Americans Disability Act) Anne Arundel County, City of Laurel and Northern Prince George's County Residents

Shared ride, door-to-door / curb-to-curb service for people whose disability prevents them from using RTA Fixed Route service. To qualify, rider is required to complete physician application and have face to face interview. All trip service must be within 3/4 of a mile from fixed route bus service. Unlimited trip services per day, includes one complimentary ride for PCA (Personal Care Assistant). Please see full RTA Mobility guidelines: www.transitRTA.com.

Starting July 1, 2018 - \$4.00 /one way trip - (10-ride ticket book \$35.00 - \$5.00 savings)



Starting July 1, 2019 - \$4.00 /one way trip
(10-ride ticket book \$35.00 - \$5.00 savings)

RTA MOBILITY SERVICES - GPT (General Paratransit) - Howard County Residents

Shared ride, curb-to-curb transportation. To qualify, rider must be 60+ years of age or a person with a disability, age 18-59. Rider is required to complete physician application. Trips are limited to one round trip per day to medical appointments, senior centers, social services agencies, places of employment and school/colleges within Howard County service area. Services are offered Monday - Friday, 8:00 am to 5:00 pm, no weekend service available. PCA pays full-fare. Please see full RTA Mobility guidelines: www.transitRTA.com

Starting July 1, 2018 - \$3.00 /one way trip - (10-ride ticket book \$30.00)



Starting July 1, 2019 - \$4.00 per one way trip
(10-ride ticket book \$40.00)

Starting July 1, 2020 - \$5.00 per one way trip
(10-ride ticket book \$50.00)

******Unlimited FREE RIDES on Fixed Route System - with valid ID******

Effective October 1, 2018, RTA will no longer accept tickets/passes purchased prior to July 1, 2018.



CALLING ALL RTA RIDERS

Help us improve the RTA's Fixed Route and Paratransit System!

The Regional Transportation Agency (RTA) has formed a Riders' Advisory Council to create a forum and voice for riders including residents, workers, students, seniors, and persons with disabilities. The Council meets directly with RTA management and representatives from Anne Arundel County, Howard County, Prince George's County, and the City of Laurel.

For more information regarding upcoming meetings, please visit www.transitRTA.com/RAC. The RTA is seeking council members to represent Anne Arundel County and Prince George's County. If you are interested please call 1-800-270-9553 or email consumer@transitRTA.com with subject heading RAC. If you require special assistance to attend a meeting please call RTA Mobility at 1-800-270-9553 to make arrangements.

November 8, 2018




PUBLIC HEARING

Central Maryland Transportation & Mobility Commission (CMTMC) gives notice of a Public Hearing regarding proposed route and/or schedule changes affecting RTA routes: 401, 403, 404, 405, 406, 407, 408, 409, 409B, 414 and 501. The Public Hearing will take place on **Thursday, December 13, 2018 at 6:00 p.m. at the RTA Administration Office, 8510 Corridor Road, Suite 110, Savage, Maryland.** Prior to the Public hearing, three information sessions will be held between November 27th and December 3rd. Please visit www.transitRTA.com for details.

CMTMC opens a 30-day public comment period on Wednesday, November 14th through Thursday, December 13, 2018. Written comments can be submitted online, www.transitRTA.com, email, consumer@transitRTA.com, 7-1-1 MD Relay or mail, RTA Administration Office, 8510 Corridor Road, Suite 110, Savage, MD 20763. Proposed changes are scheduled to begin on Sunday, March 31, 2019.

If you require special accommodations, please contact RTA Mobility in advance at 1-800-270-9553 Monday-Friday 8:30 am-5:00 pm. RTA complies fully with Title VI of the Civil Rights Act of 1964.





For More Information regarding proposed route changes, information sessions or to comment, visit www.transitrt.com/rta-is-on-the-move/ or call the RTA, Monday-Friday, 8:30-5:00 pm at 1-800-270-9553. Anyone who requires printed materials in an alternative format or special accommodations should call RTA in advance to make arrangements.

Regional Transportation Agency • 8510 Corridor Road, Suite 110, Savage, MD 20763