

OPERATOR: Keller - PLOTTED: Friday, September 07, 2018 AT 09:29 AM
FILE NAME: 2014_69 Howard County Traffic PA1292014_11_360_853_001 Task 22 MD 99 Corridor Study DWG\Voilman_M099.dgn



LEGEND:

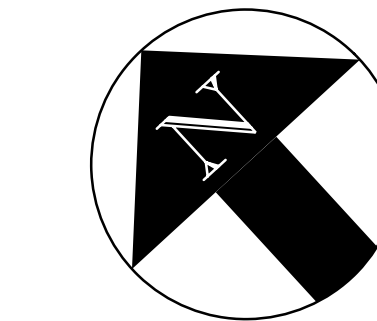
- RIGHT-OF-WAY (Red dashed line)
- EDGE OF PAVEMENT (Yellow and white lines)
- PAVEMENT MARKINGS (Yellow and white lines)
- GROUND-MOUNTED SIGN (Symbol)

EXISTING TYPICAL SECTION



MD 99 (Old Frederick Road): from Mariottsville Road to Old Frederick Road

MATCHLINE SEE SHEET NO 2



MATCHLINE SEE SHEET NO 1

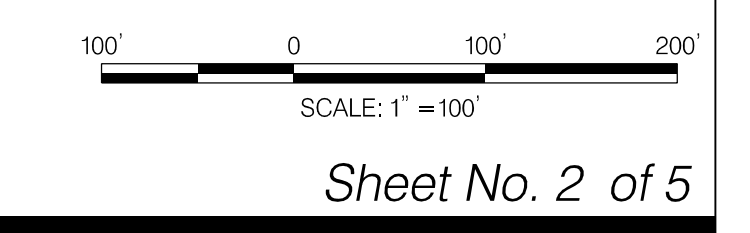
MATCHLINE SEE SHEET NO 3

LEGEND:

- RIGHT-OF-WAY
- EDGE OF PAVEMENT
- PAVEMENT MARKINGS
- GROUND-MOUNTED SIGN

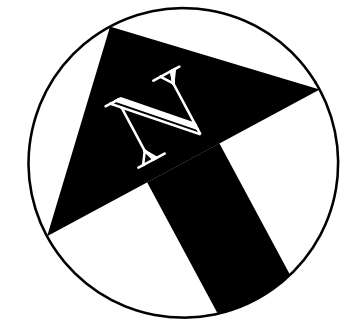
EXISTING TYPICAL SECTION

MD 99 (Old Frederick Road): from Mariottville Road to Old Frederick Road



OPERATOR: keller - PLOTTED: Friday, September 07, 2018 AT 09:30 AM
FILE NAME: 2014_69 Howard County Traffic PA1292014_11_360_483_001 Task 22 MD 99 Corridor Study DWG: Viallinan_M099.dgn





MATCHLINE SEE SHEET NO 2

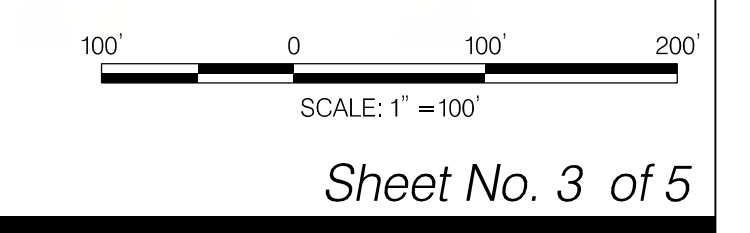
MATCHLINE SEE SHEET NO 4

LEGEND:

- RIGHT-OF-WAY
- EDGE OF PAVEMENT
- PAVEMENT MARKINGS
- GROUND-MOUNTED SIGN

EXISTING TYPICAL SECTION

MD 99 (Old Frederick Road): from Mariottville Road to Old Frederick Road



OPERATOR: keller - PLOTTED: Friday, September 07, 2018 AT 09:31 AM
FILE NAME: 2014_169 Howard County Traffic PA1292014_11_360_483_001Task 22 MD 99 Corridor Study DWG\Violation_M099.dgn


OPERATOR: Keller - PLOTTED: Friday, September 07, 2018 AT 09:33 AM
FILE NAME: 2014_69 Howard County Traffic PAT292014_11_360_853_001 Task 22 MD 99 Corridor Study DWG_VolPlan_M099.dgn



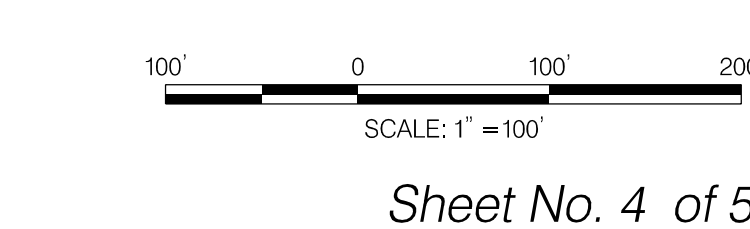
LEGEND:

- RIGHT-OF-WAY (Red dashed line)
- EDGE OF PAVEMENT (Yellow line)
- PAVEMENT MARKINGS (Yellow and white lines)
- GROUND-MOUNTED SIGN (Symbol)

EXISTING TYPICAL SECTION



MD 99 (Old Frederick Road): from Mariottville Road to Old Frederick Road



OPERATOR: Keller - PLOTTED: Friday, September 07, 2018 AT 09:34 AM
FILE NAME: 2014_69 Howard County Traffic PA1292014_1_360_853_001 Task 22 MD 99 Corridor Study DWG_VisPlan_M099.dgn



LEGEND:

- RIGHT-OF-WAY (Red dashed line)
- EDGE OF PAVEMENT (Yellow line)
- PAVEMENT MARKINGS (Black and white lines)
- GROUND-MOUNTED SIGN (White square with black border)

EXISTING TYPICAL SECTION



MD 99 (Old Frederick Road): from Mariottville Road to Old Frederick Road

