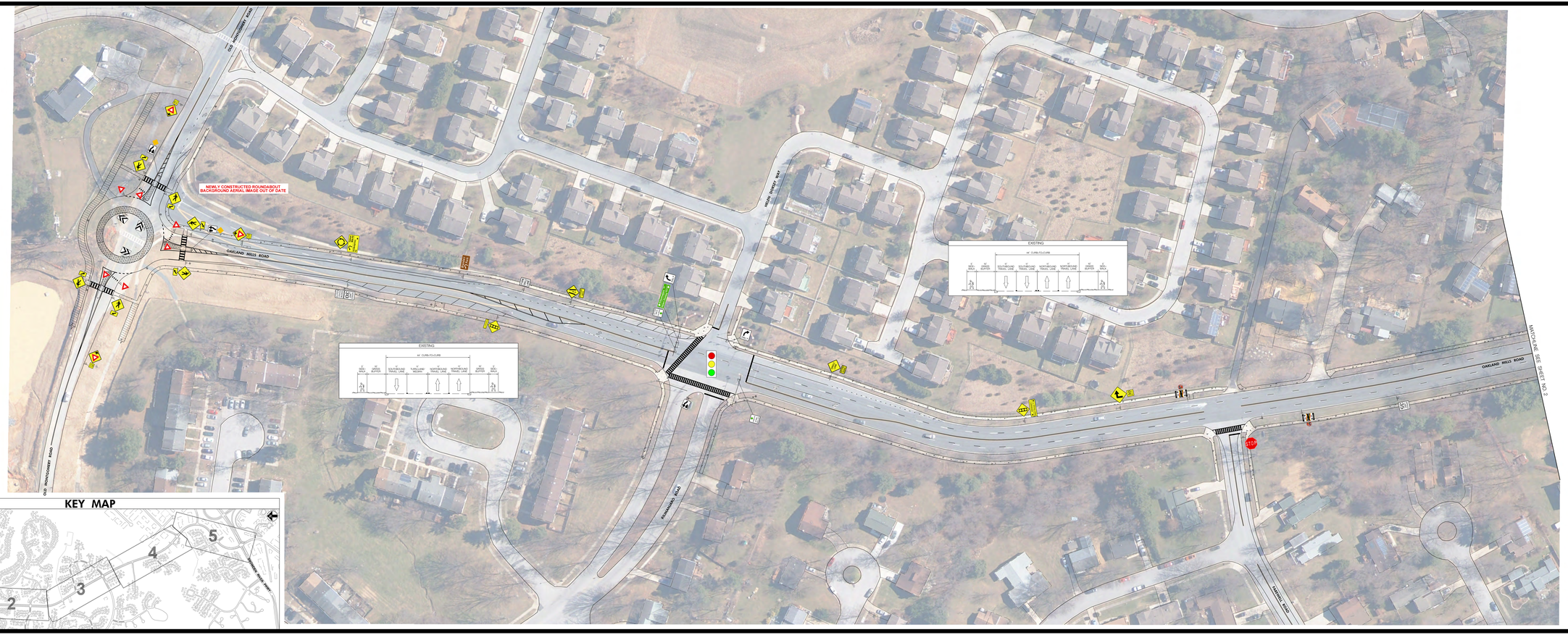

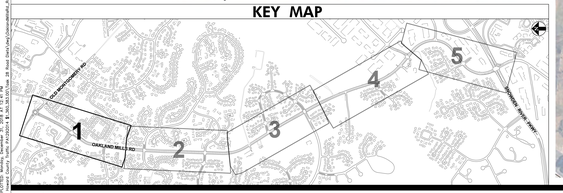

EXISTING LEGEND:	
PROPERTY LINE	
EDGE OF PAVEMENT	
PAVEMENT MARKINGS	
CONCRETE SIDEWALK	
ASPHALT PATHWAY	
UTILITY POLE	
GROUND-MOUNTED SIGN	
COMM. CABLE MARKER SIGN	
INLETS	
FIRE HYDRANT	
MAILBOX	
SIGNAL POLE	
PEDESTRIAN SIGNAL POLE	
ELECTRICAL METER	

SABRA & ASSOCIATES
Engineering Consultants

Oakland Mills Road: From Snowden River Parkway to Old Montgomery Road

SCALE 1" = 40'

Sheet 1 of 5

KEY MAP

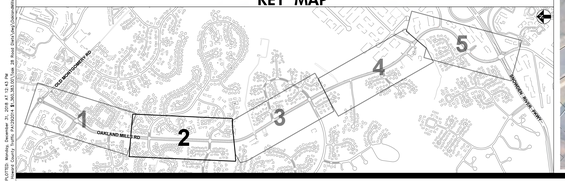

EXISTING LEGEND:	
PROPERTY LINE	
EDGE OF PAVEMENT	
PAVEMENT MARKINGS	
CONCRETE SIDEWALK	
ASPHALT PATHWAY	
UTILITY POLE	
GROUND-MOUNTED SIGN	
COMM. CABLE MARKER SIGN	
INLETS	
FIRE HYDRANT	
MAILBOX	
SIGNAL POLE	
PEDESTRIAN SIGNAL POLE	
ELECTRICAL METER	

SABRA & ASSOCIATES
Engineering Consultants

Oakland Mills Road: From Snowden River Parkway to Old Montgomery Road

SCALE 1" = 40'

KEY MAP

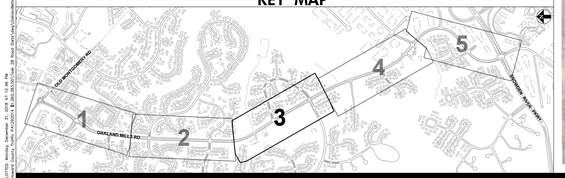

EXISTING LEGEND:

PROPERTY LINE	
EDGE OF PAVEMENT	
PAVEMENT MARKINGS	
CONCRETE SIDEWALK	
ASPHALT PATHWAY	
UTILITY POLE	
GROUND-MOUNTED SIGN	
COMM. CABLE MARKER SIGN	
INLETS	
FIRE HYDRANT	
MAILBOX	
SIGNAL POLE	
PEDESTRIAN SIGNAL POLE	
ELECTRICAL METER	

SABRA & ASSOCIATES
Engineering Consultants

Oakland Mills Road: From Snowden River Parkway to Old Montgomery Road

SCALE 1" = 40'

SABRA & ASSOCIATES
Engineering Consultant Services

Oakland Mills Road: From Snowden River Parkway to Old Montgomery Road

SCALE 1" = 40'

KEY MAP

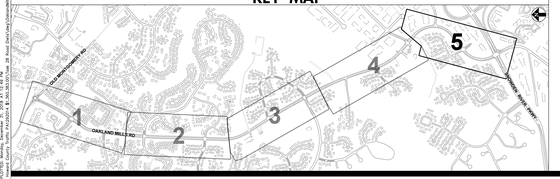

SABRA & ASSOCIATES
Engineering Consultants

Oakland Mills Road: From Snowden River Parkway to Old Montgomery Road

SCALE 1" = 40'