

Snowden River Parkway - North of Robert Fulton Drive

Looking towards McGaw Road

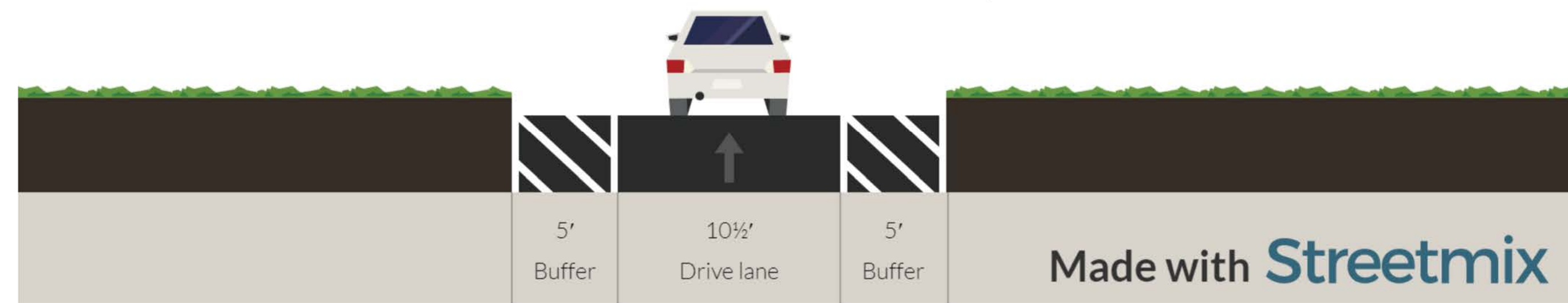


Existing Condition—Snowden River Parkway (96' Existing Total Width)

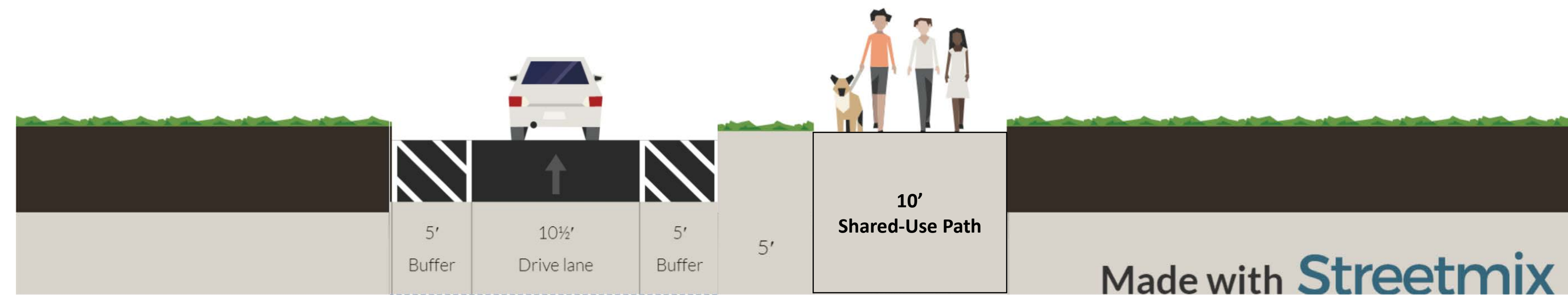


Option 3: South Side of Roadway (111' Proposed Total Width)

New shared-use path with 5' buffer




Existing Condition—Snowden River Parkway Ramp from Robert Fulton Drive (20.5' Existing Total Width)



Option 3: Snowden River Parkway Ramp from Robert Fulton Drive (35.5' Proposed Total Width)

New shared-use path with 5' buffer



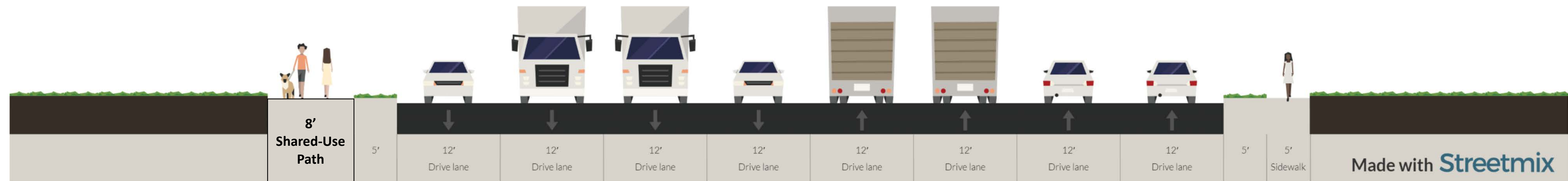
Example: Shared-Use Path (Columbia, MD)

McGaw Road

Looking towards Stanford Boulevard



Existing Condition (116' Existing Total Width)



Option 3: McGaw Road (119' Proposed Total Width)

Existing sidewalk remains (north side), convert existing sidewalk to shared-use path (south side)



Example: Shared-Use Path (Fairfax County, VA)