

Attachment H
LIDAR Scan of 8049 Main Street

Prepared by: Howard County Department of Public Works,
Bureau of Engineering, Survey Division

Scan Dates: August 18 - 20, 2020
29 Pages

8049 MAIN STREET
ELLICOTT CITY, MARYLAND
~ PHOENIX ~



PHOTO: DestinationMainStreet.com



NOTES

1. 144 SCAN LOCATIONS
2. SURVEY GROUND CONTROL COORDINATES ARE BASED ON THE MARYLAND STATE GRID NAD '83/'11 AS PROJECTED BY HOWARD COUNTY MD., ELLICOTT CITY PROJECT CONTROL. ELEVATION DATUM NAVD '88, GEOID 12B.
3. FALSE COLOR IS USED ON SOME SLIDES DUE TO DARKNESS INSIDE BUILDINGS. CLEANED, MERGED ANS COORDINATES FILE SIZE IS 35.7GB, PROJECT FILE SIZE IS 165GB.
4. MEASUREMENTS AND ELEVATIONS SHOWN TO THE 'TENTH OF A FOOT' ARE PICKED FROM THE SCANS.



8049 MIAN STREET, ELLICOT CITY
PHEONIX, LOOKING SOUTH, AUGUST 18-20.2020



8049 MIAN STREET, ELLICOT CITY
PHEONIX, LOOKING EAST, AUGUST 18-20, 2020



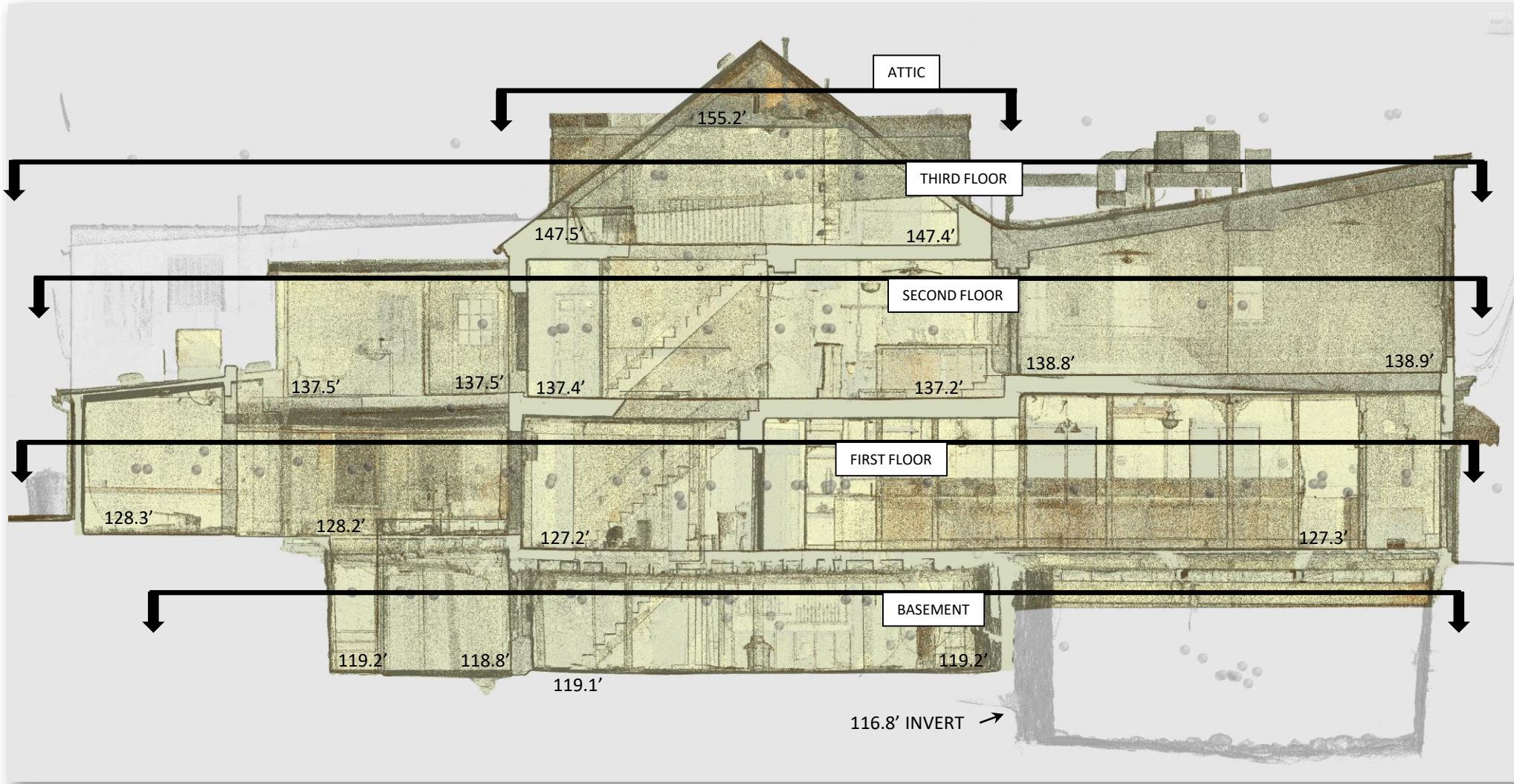
8049 MIAN STREET, ELLICOT CITY
PHEONIX, LOOKING WEST, AUGUST 18-20.2020



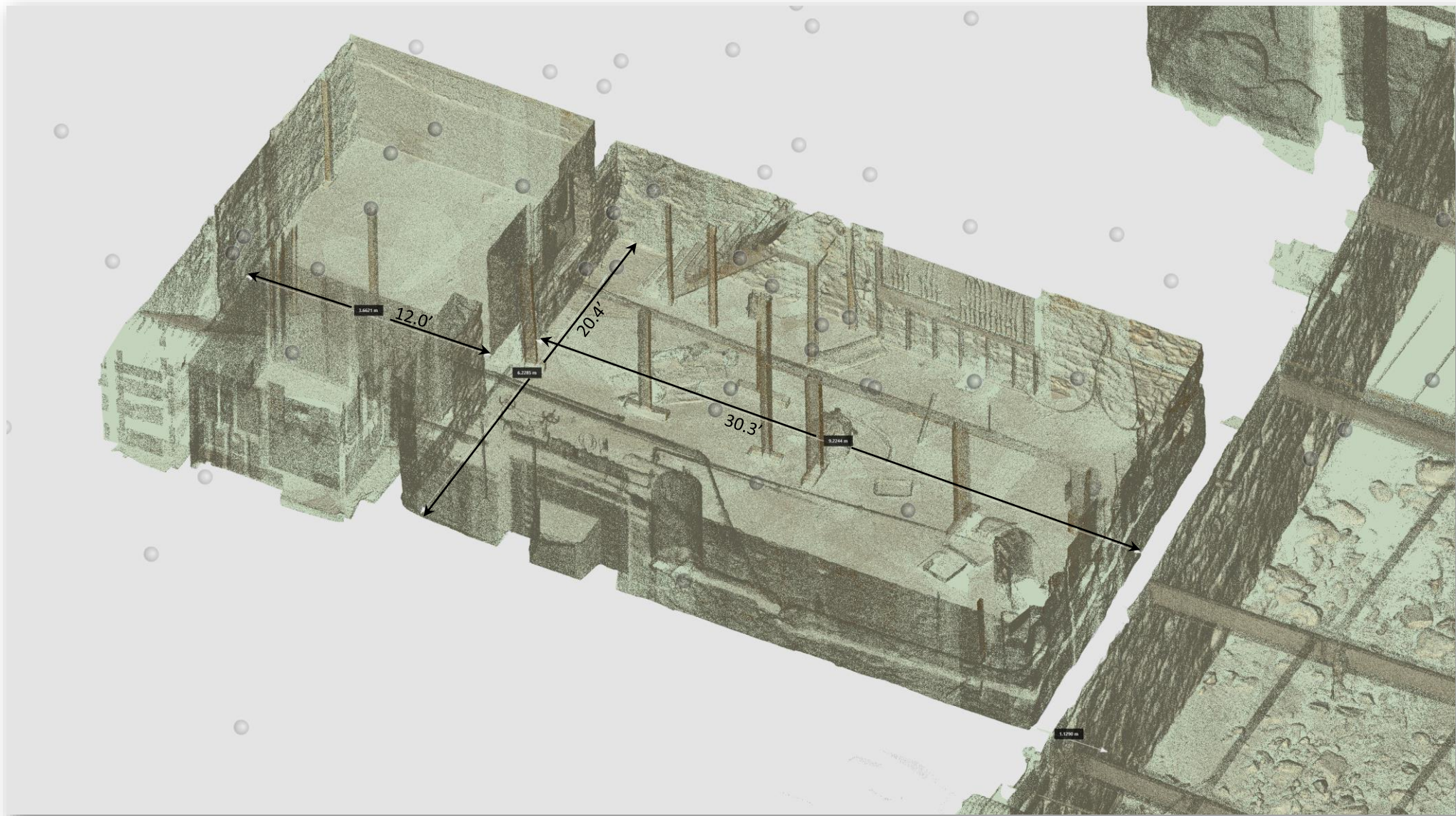
8049 MIAN STREET, ELLICOT CITY
PHEONIX, LOOKING NORTH, AUGUST 18-20, 2020



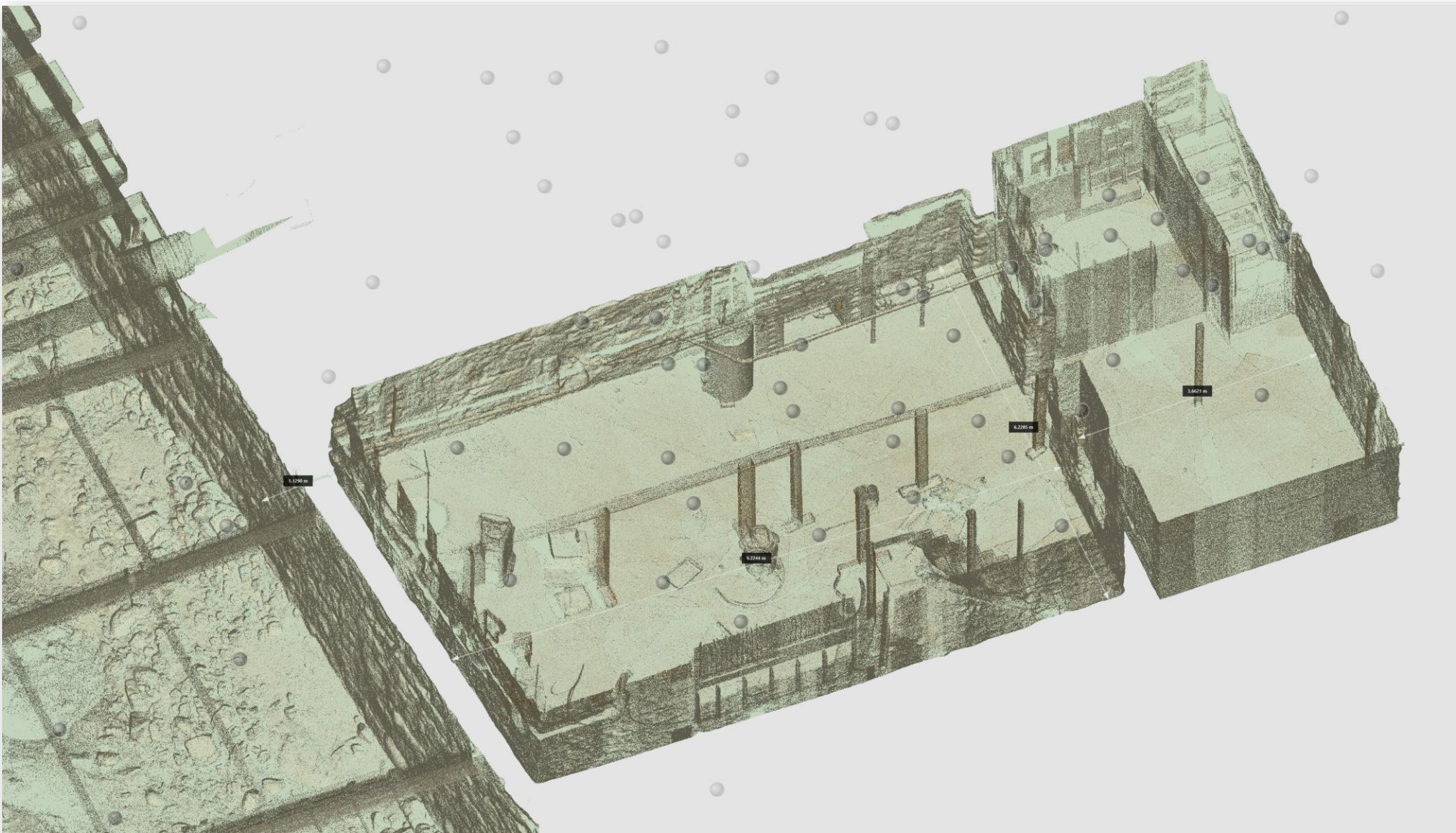
8049 MIAN STREET, ELLICOT CITY
PHEONIX, FLOOR PLAN-TOP DOWN VIEW, AUGUST 18-20.2020



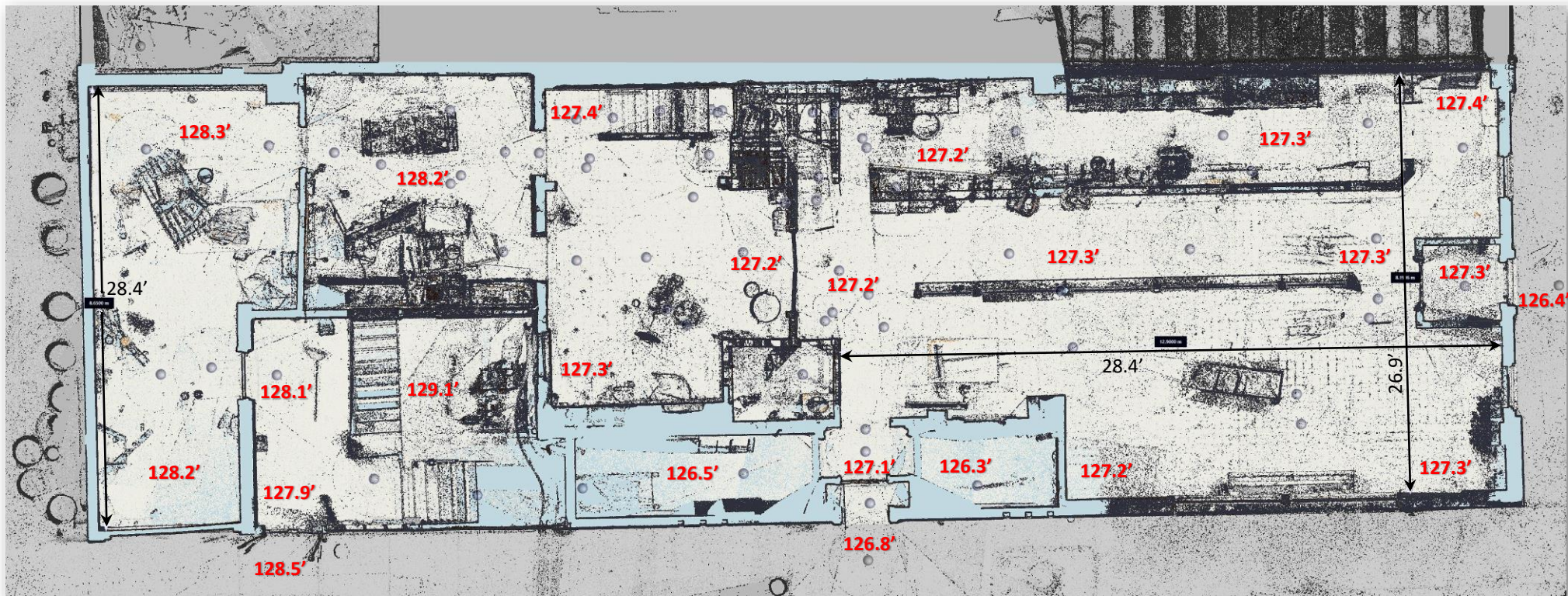





8049 MIAN STREET, ELLICOT CITY
PHEONIX, BASEMENT AND RIVER, AUGUST 18-20.2020



8049 MIAN STREET, ELLICOT CITY
PHEONIX, FIRST FLOOR TOP DOWN VIEW, AUGUST 18-20.2020



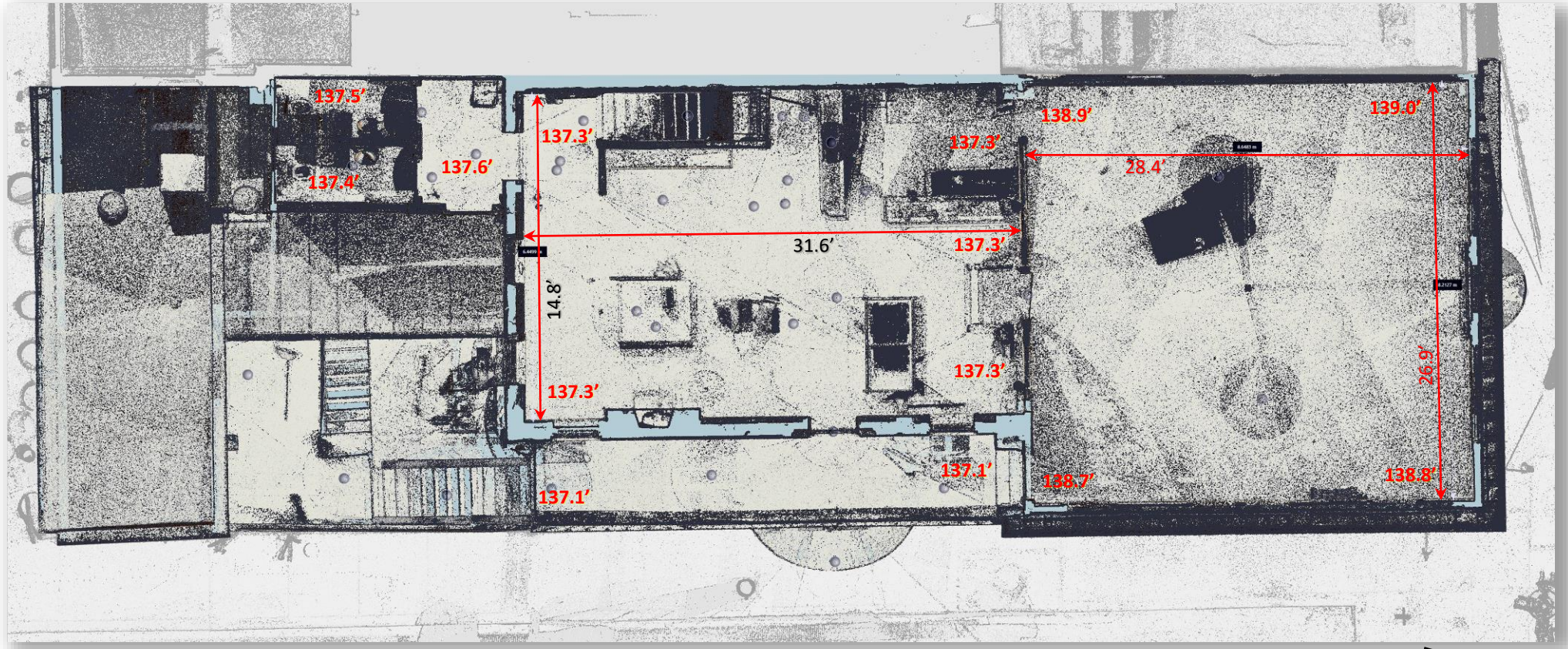
8049 MIAN STREET, ELLICOT CITY
PHEONIX, FIRST FLOOR TOP DOWN VIEW, AUGUST 18-20.2020




8049 MIAN STREET, ELLICOT CITY
PHEONIX, FIRST FLOOR TOP DOWN VIEW, AUGUST 18-20.2020




8049 MIAN STREET, ELLICOT CITY
PHEONIX, SECOND FLOOR TOP DOWN VIEW, AUGUST 18-20.2020



8049 MIAN STREET, ELLICOT CITY
PHEONIX, SECOND FLOOR TOP DOWN VIEW, AUGUST 18-20.2020



8049 MIAN STREET, ELLICOT CITY
PHEONIX, SECOND FLOOR TOP DOWN VIEW, AUGUST 18-20.2020



8049 MIAN STREET, ELLICOT CITY
PHEONIX, THIRD FLOOR TOP DOWN VIEW, AUGUST 18-20.2020





SCAN PHOTO USED SINCE SCAN IMAGE IS TO DARK.



SCAN PHOTO USED SINCE SCAN IMAGE IS TO DARK.



SCAN PHOTO USED SINCE SCAN IMAGE
IS TO DARK.



SCAN PHOTO USED SINCE SCAN IMAGE IS TO DARK.

8049 MIAN STREET, ELLICOT CITY
PHEONIX, FLOOR PLAN-TOP DOWN VIEW, AUGUST 18-20.2020



8049 MIAN STREET, ELLICOT CITY
PHEONIX, ELEVATION 1, AUGUST 18-20.2020





8049 MIAN STREET, ELLICOT CITY
PHEONIX, ELEVATION 3, AUGUST 18-20.2020



8049 MIAN STREET, ELLICOT CITY
PHEONIX, ELEVATION 4, AUGUST 18-20.2020





8049 MIAN STREET, ELLICOT CITY
PHEONIX, FRONT TO BACK ELEVATION 1, AUGUST 18-20.2020



24" PIPE
INV. 122.8'

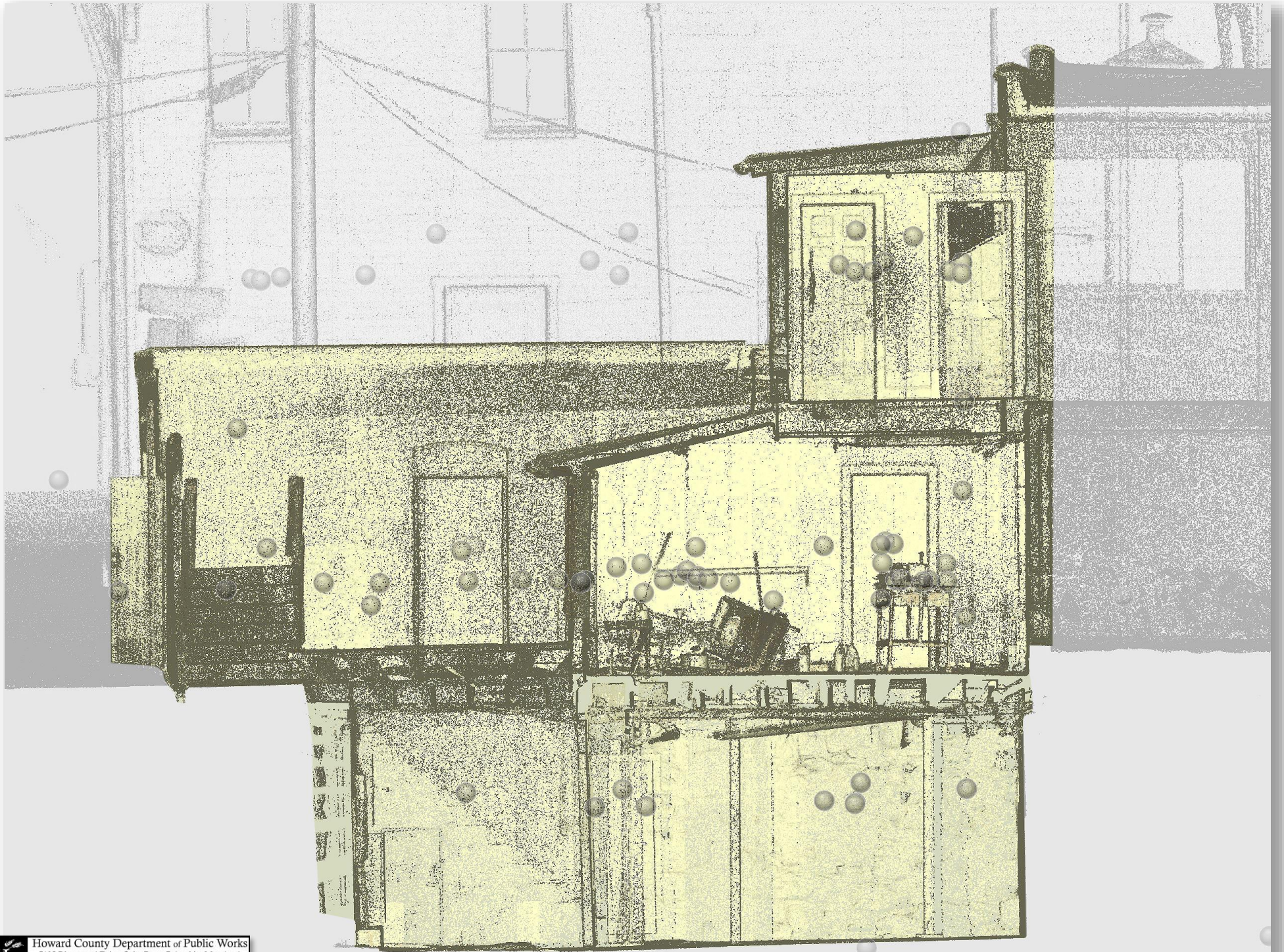
0.4' DIA. PIPE
INV. 124.0'

1.4' x 1.4'
OPENING
INV. 116.5'

8049 MIAN STREET, ELLICOT CITY
PHEONIX, FRONT TO BACK ELEVATION 2, AUGUST 18-20.2020




8049 MIAN STREET, ELLICOT CITY
PHEONIX, FRONT TO BACK ELEVATION 3, AUGUST 18-20.2020



8049 MIAN STREET, ELLICOT CITY
PHEONIX, FRONT TO BACK ELEVATION 4, AUGUST 18-20.2020



8049 MIAN STREET, ELLICOT CITY
PHEONIX, FRONT TO BACK ELEVATION 5, AUGUST 18-20.2020



8049 MIAN STREET, ELLICOTT CITY
PHEONIX, MID TO LATE 19th CENTURY PHOTO, AUGUST 18-20.2020




SAME BUILDING,
SAME MOLDING



RIVER WALL

OPEN RIVER



ONLY 1 STORY

